






**Wagga Wagga  
Local Environmental  
Plan 2010**

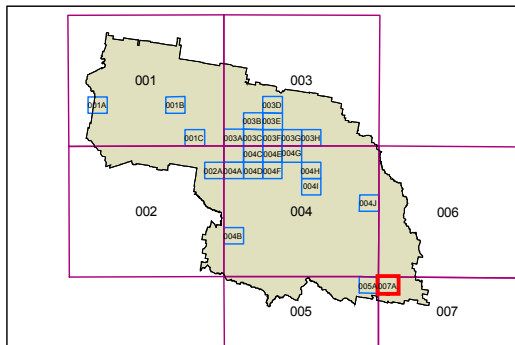
Heritage Map - Sheet HER\_007A

**Heritage**

-  Conservation Area - General
-  Item - General

**Cadastre**

-  Cadastre 28/01/2010 © WWCC



0 0.25 0.5 0.75 Kilometers

Scale: 1:20,000 @ A3

Projection: GDA 1994  
Zone 55

Map identification number:  
7750\_COM\_HER\_007A\_020\_20100630

