





**Wagga Wagga  
Local Environmental  
Plan 2010**

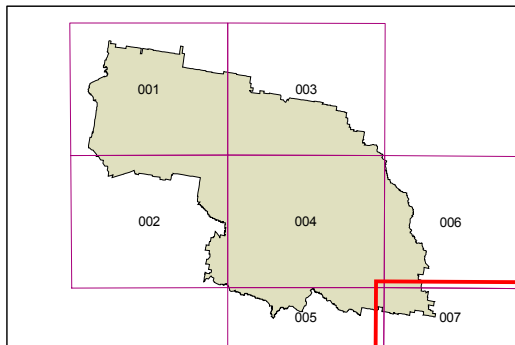
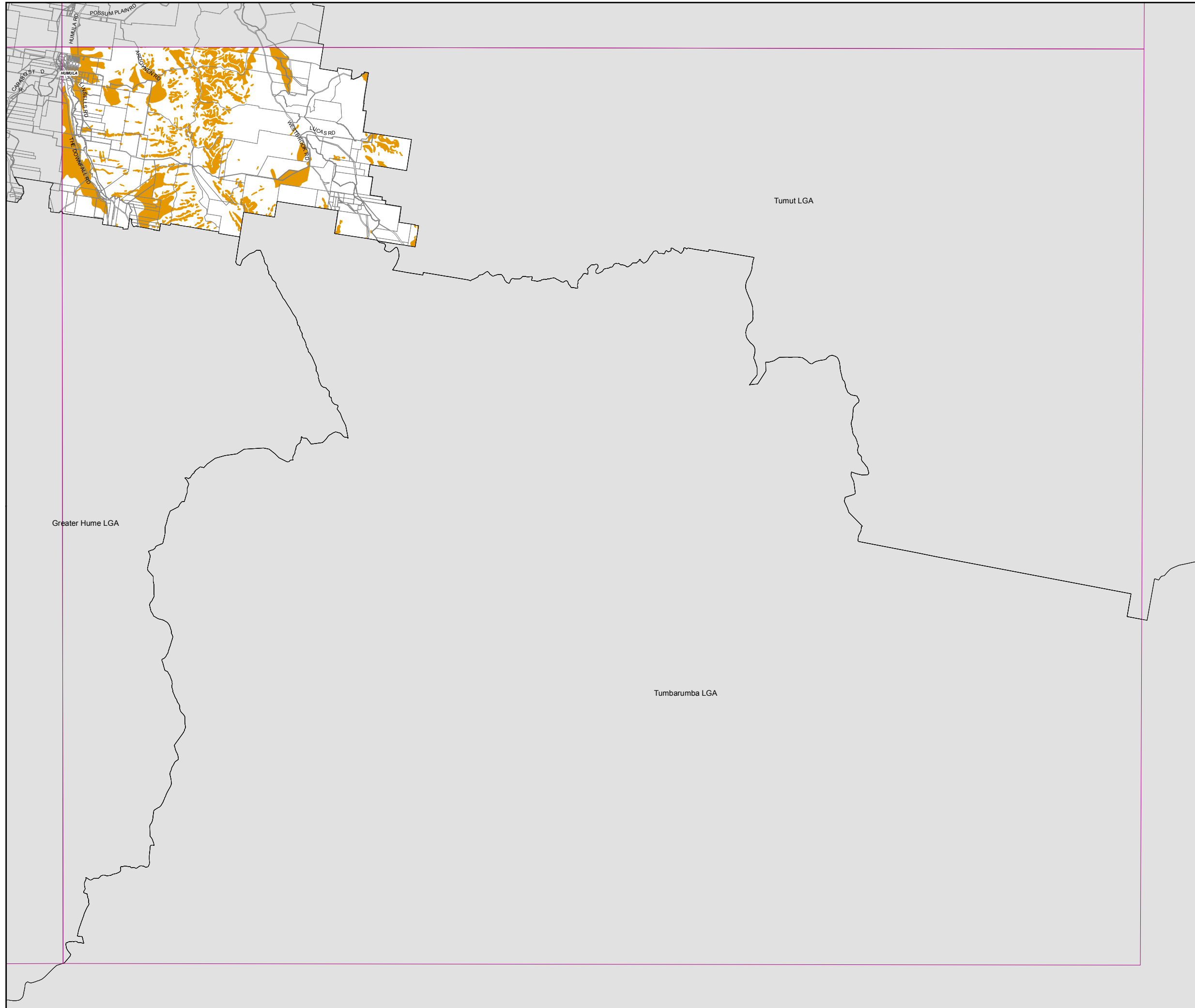
Vulnerable Land Map -  
Sheet LND\_007

**Vulnerable Land**

 Vulnerable Land

**Cadastre**

 Cadastre 28/01/2010 © WWCC



0 2 4 6 Kilometres

Scale: 1:160,000 @ A3

Projection: GDA 1994  
Zone 55

Map identification number:  
7750\_COM\_LND\_007\_160\_20130218