





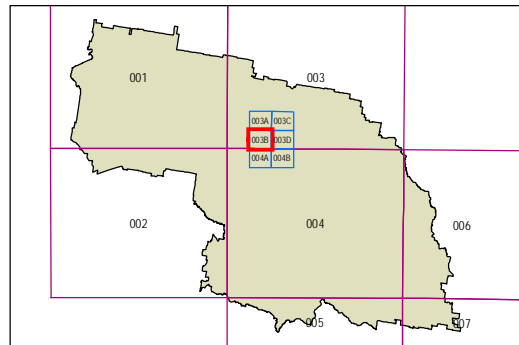
**Wagga Wagga
Local Environmental
Plan 2010**

Land Reservation
Acquisition Map - Sheet LRA_003B

 Local Open Space (RE1)

Cadastr

 Cadastre 01/11/2013 © WWCC



0 0.25 0.5
Kilometres

Scale: 1:20000 @ A3

Projection: GDA 1994
MGA Zone 55

Map identification number:
7750_COM_LRA_003B_020_20140319

