





**Wagga Wagga  
Local Environmental  
Plan 2010**


**Land Reservation Acquisition Map  
- Sheet LRA\_003C**

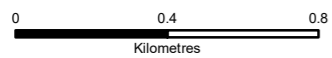
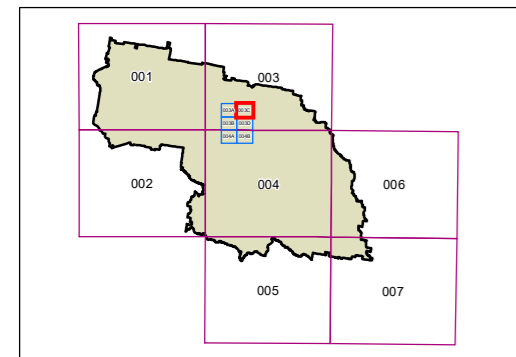
**Land Reservation Acquisition**

 Local Open Space (RE1)

 ACP SEPP (Activation Precincts) 2020

**Cadastral**

 Cadastral 21/06/2019 © WWCC



Scale: 1:20,000 @ A3

Projection: GDA 1994  
MGA Zone 55

Map Identification Number: 7750\_COM\_LRA\_003C\_020\_20210301

