




**Wagga Wagga  
Local Environmental  
Plan 2010**


**Land Reservation Acquisition Map  
- Sheet LRA\_003C**

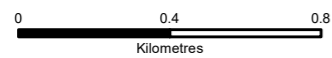
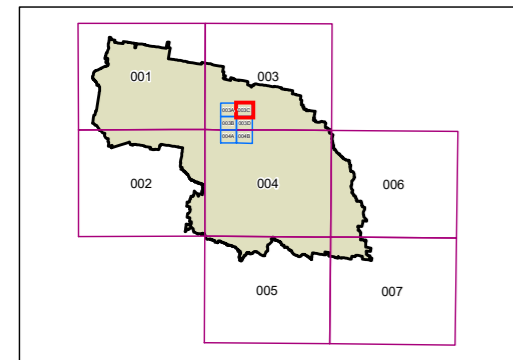
**Land Reservation Acquisition**

 Local Open Space (RE1)

 SEPP (Precincts-Regional) 2021

**Cadastre**

 Cadastre 23/08/2022 © WWCC



Scale: 1:20,000 @ A3

Projection: GDA 1994  
MGA Zone 55

Map Identification Number: 7750\_COM\_LRA\_003C\_020\_20220823

