



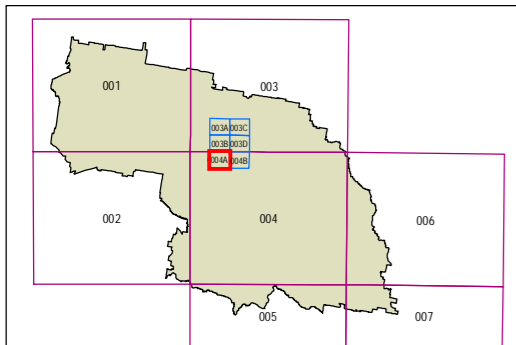


**Wagga Wagga
Local Environmental
Plan 2010**

**Land Reservation
Acquisition Map - Sheet LRA_004A**

 Local Open Space (RE1)

Cadastre
 Cadastre 08/04/2014 © WWCC



0 0.25 0.5
Kilometres

Scale: 1:20000 @ A3

Projection: GDA 1994
MGA Zone 55
Map identification number:
7750_COM_LRA_004A_020_20140408

