






**Wagga Wagga
Local Environmental
Plan 2010**


**Natural Resources Sensitivity
Map - Water**

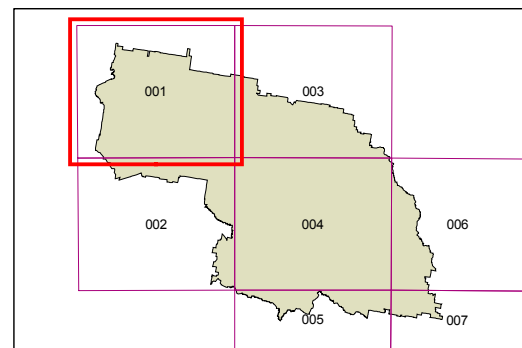
- Sheet NRW_001

Sensitive Area

-  Water
-  Groundwater
-  Waterway

Cadastre

-  Cadastre 28/01/2010 © WWCC



0 2 4 6 Kilometres

Scale: 1:160,000 @ A3

Projection: GDA 1994
Zone 55

Map identification number:
7750_COM_NRW_001_160_20100625

