






**Wagga Wagga
Local Environmental
Plan 2010**


**Natural Resources Sensitivity
Map - Water**

- Sheet NRW_002

Sensitive Area

-  Water
-  Groundwater
-  Waterway

Cadastre

-  Cadastre 28/01/2010 © WWCC

