






**Wagga Wagga  
Local Environmental  
Plan 2010**


Natural Resources Sensitivity  
Map - Water

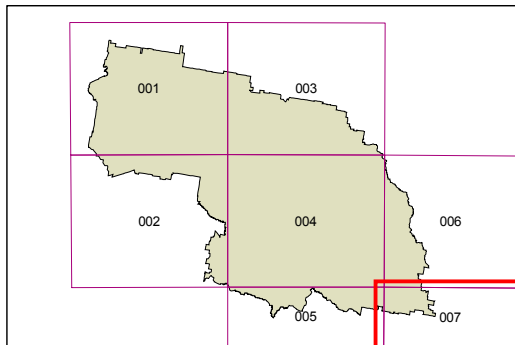
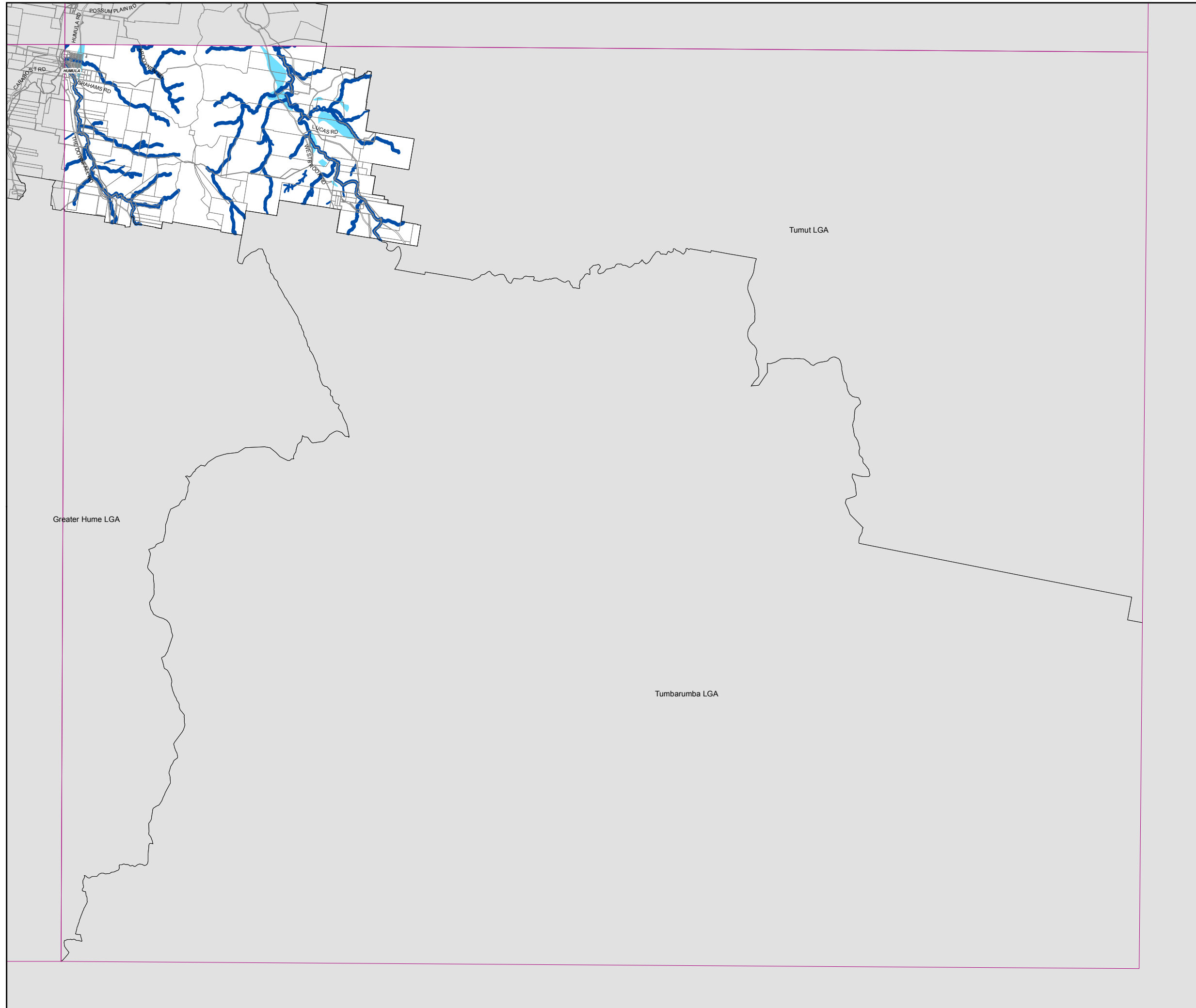
- Sheet NRW\_007

**Sensitive Area**

-  Water
-  Groundwater
-  Waterway

**Cadastre**

-  Cadastre 28/01/2010 © WWCC



0 2 4 6 Kilometres

Scale: 1:160,000 @ A3

Projection: GDA 1994  
Zone 55

Map identification number:  
7750\_COM\_NRW\_007\_160\_20100625