





**Wagga Wagga
Local Environmental
Plan 2010**

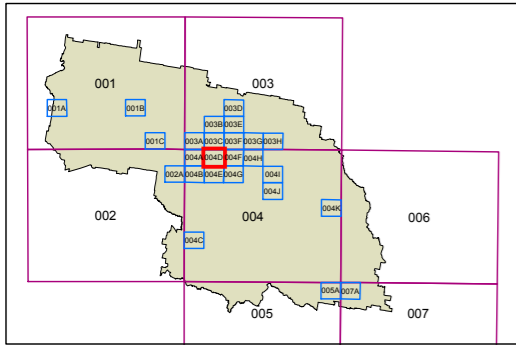
**Land Reclassification (Part Lots)
Map - Sheet RPL_004D**

Land Reclassification

 Operational Land

Cadastre

 Cadastre 10/03/2015 © WWCC



0 200 400 600
Meters

Scale: 1:20000 @ A3

Projection: GDA 1994
MGA Zone 55

Map identification number:
7750_COM_RPL_004D_020_20150310

