




**Wagga Wagga  
Local Environmental  
Plan 2010**


Urban Release Area Map

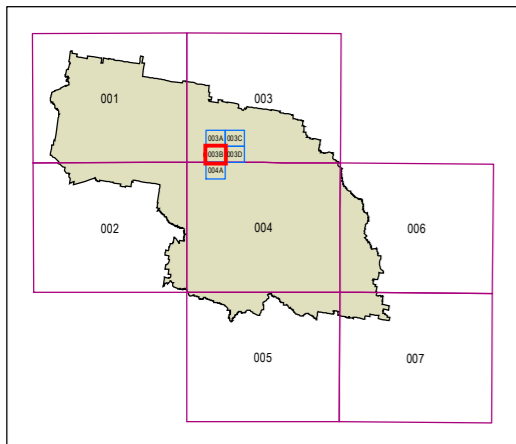
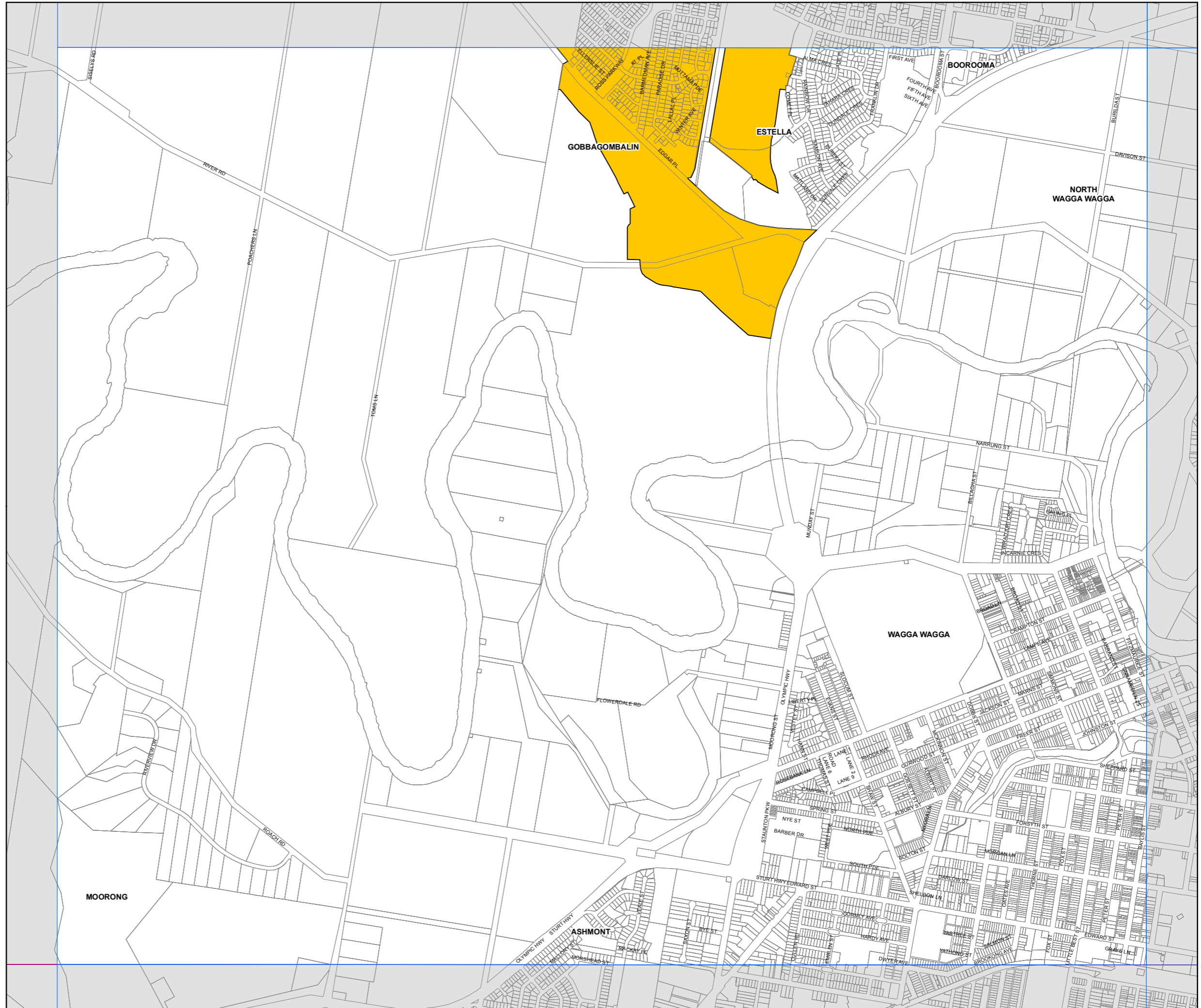
- Sheet URA\_003B

**Urban Release Area**

 Urban Release Area

**Cadastre**

 Cadastre 28/07/2021 © WWCC



0 0.2 0.4 0.6 Kilometres

Scale: 1:20,000 @ A3

Projection: GDA 1994  
Zone 55

Map identification number:  
7750\_COM\_URA\_003B\_020\_20210728