





**Wagga Wagga
Local Environmental
Plan 2010**

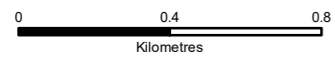
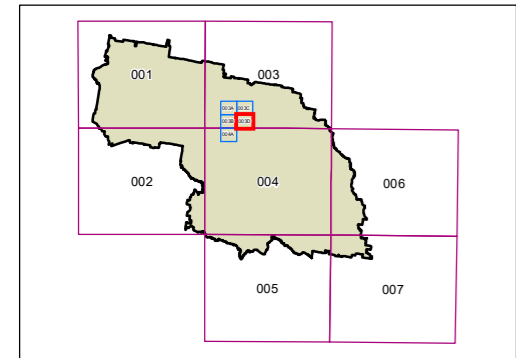
**Urban Release Area Map
- Sheet URA_003D**

Urban Release Area

 Urban Release Area

Cadastre

 Cadastre 04/04/2022 © WWCC



Scale: 1:20,000 @ A3

Projection: GDA 1994
MGA Zone 55

Map Identification Number: 7750_COM_URA_003D_020_20220404

