





**Wagga Wagga  
Local Environmental  
Plan 2010**


**Urban Release Area Map  
- Sheet URA\_003D**

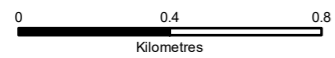
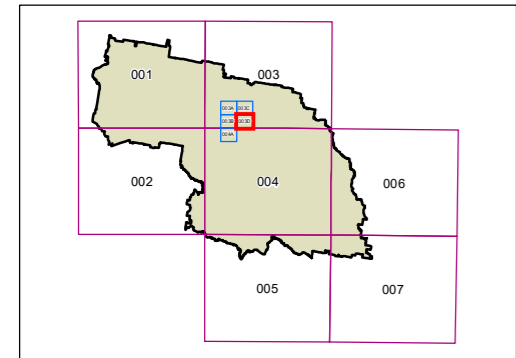
**Urban Release Area**

 Urban Release Area

 SEPP (Precincts-Regional) 2021

**Cadastre**

 Cadastre 23/08/2022 © WWCC



Scale: 1:20,000 @ A3

Projection: GDA 1994  
MGA Zone 55

Map Identification Number: 7750\_COM\_URA\_003D\_020\_20220823

