





# Wagga Wagga Local Environmental Plan 2010

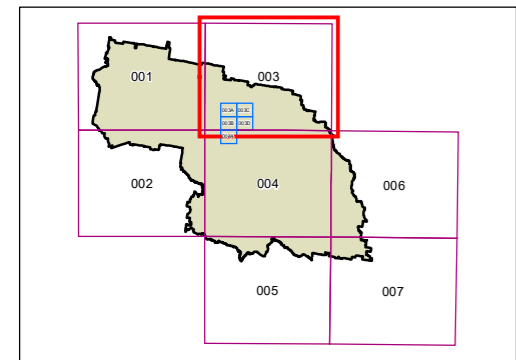
## Urban Release Area Map - Sheet URA\_003

### Urban Release Area

 Urban Release Area

### Cadastre

 Cadastre 04/04/2022 © WWCC



0 3 6  
Kilometres

Scale: 1:160,000 @ A3

Projection: GDA 1994  
MGA Zone 55

Map Identification Number: 7750\_COM\_URA\_003\_160\_20220404

