




**Wagga Wagga  
Local Environmental  
Plan 2010**


Urban Release Area Map

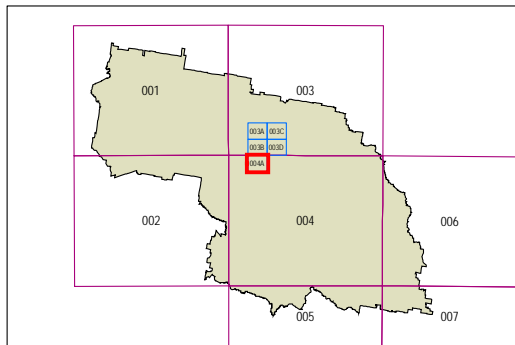
- Sheet URA\_004A

**Legend**

 Urban Release Area

**Cadastre**

 Cadastre 01/05/2013 © WWCC



0 0.2 0.4 0.6 Kilometres

Scale: 1:20000 @ A3

Projection: GDA 1994  
Zone 55

Map identification number:  
7750\_COM\_URA\_004A\_020\_20131014