






**Wagga Wagga
Local Environmental
Plan 2010**

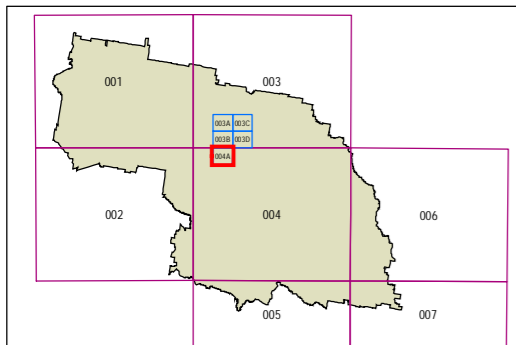
Urban Release Area Map
- Sheet URA_004A

Urban Release Area

-  Environmentally Sensitive Land
-  Urban Release Area

Cadastre

-  Cadastre 08/04/2014 © WWCC



0 0.2 0.4 0.6 Kilometres

Scale: 1:20000 @ A3

Projection: GDA 1994
Zone 55

Map identification number:
7750_COM_URA_004A_020_20140408