







**Wagga Wagga
Local Environmental
Plan 2010**

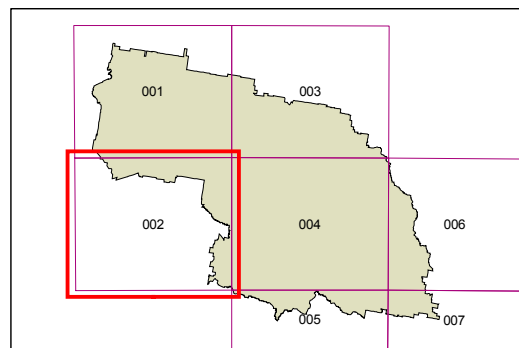
Water Resource Map -
Sheet WRE_002

Water Resource

-  Water
-  Groundwater
-  Waterway

Cadastre

-  Cadastre 28/01/2010 © WWCC



0 2 4 6 Kilometres

Scale: 1:160,000 @ A3

Projection: GDA 1994
Zone 55

Map identification number:
7750_COM_WRE_002_160_20130228

