




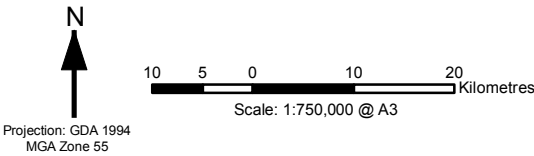
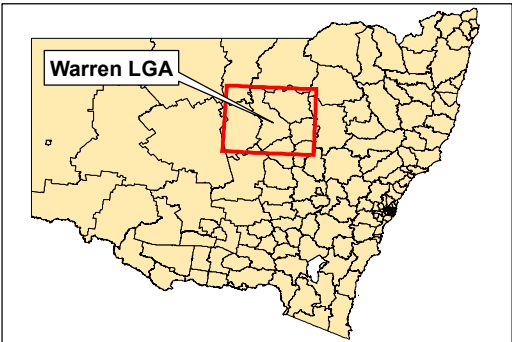
**Warren Local
Environmental
Plan 2012**

**Land Reservation Acquisition Map -
Sheet LRA_001**

 LGA Boundary

Cadastral
 Cadastral 08/11/2011 © Land and Property Information (LPI)

At the time this Plan was published on the NSW legislation website, no land was identified for acquisition



Map identification number: 7950_COM_LRA_001_750_20121031

