



Warren Local Environmental Plan 2012


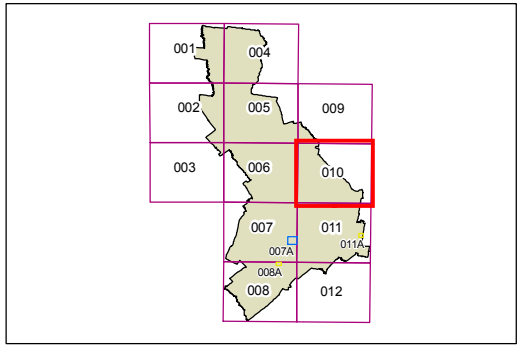
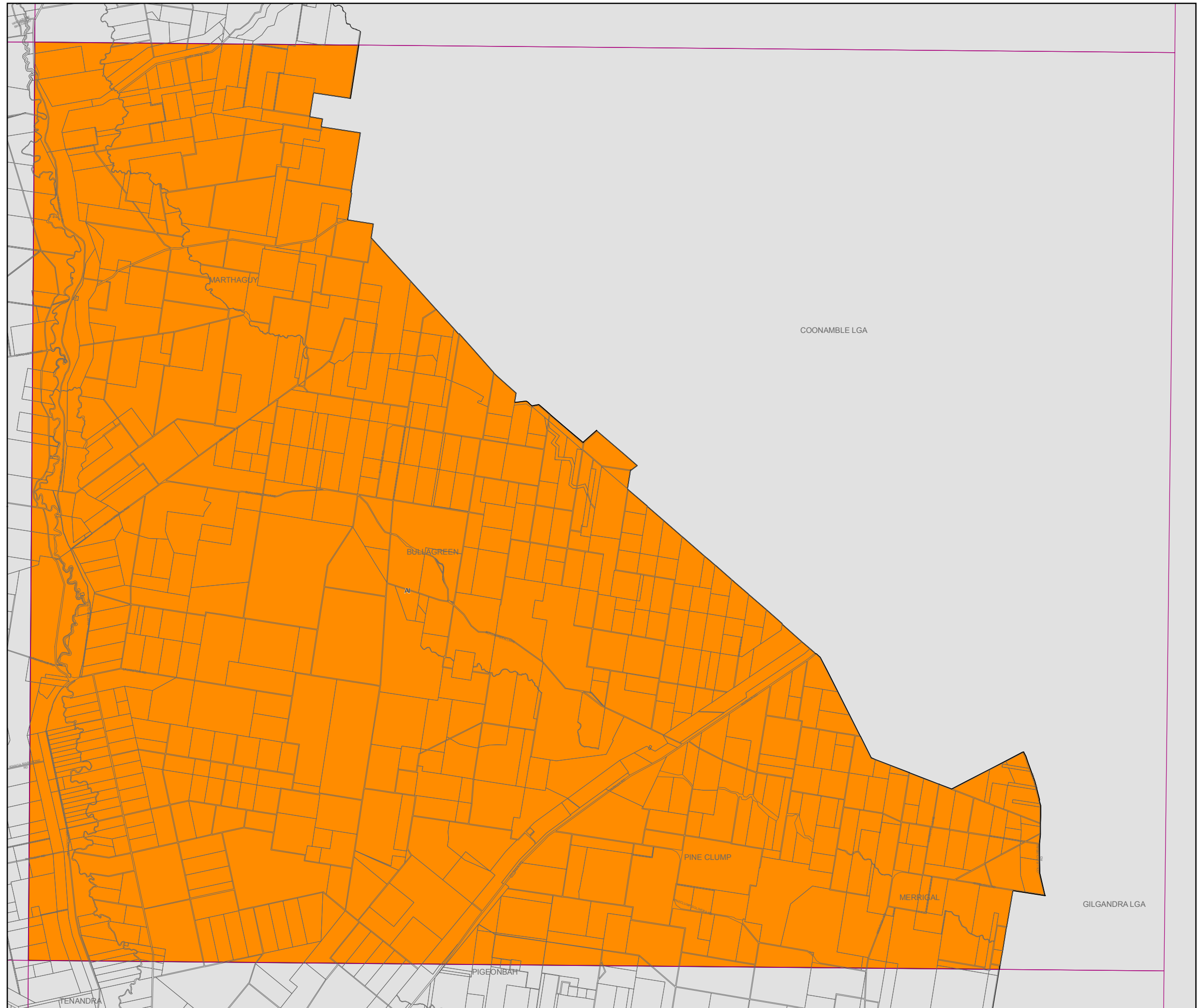
Lot Size Map - Sheet LSZ_010

Minimum Lot Size (sq m)

- 2000
- 2 ha
- 1000 ha
- Area A

Cadastral

- Cadastral 11/08/2011 © Land and Property Information (LPI)



Scale: 1:160,000 @ A3

Projection: GDA 1994
MGA Zone 55

Map identification number:
7950_COM_LSZ_010_160_20121031