



# Warren Local Environmental Plan 2012

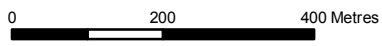
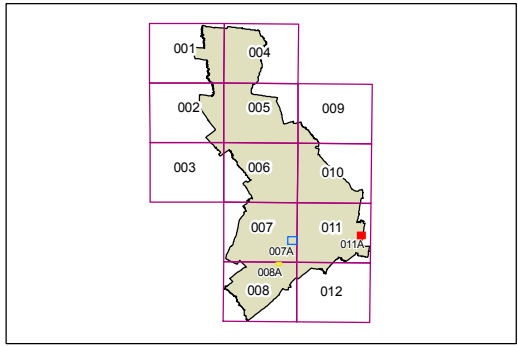
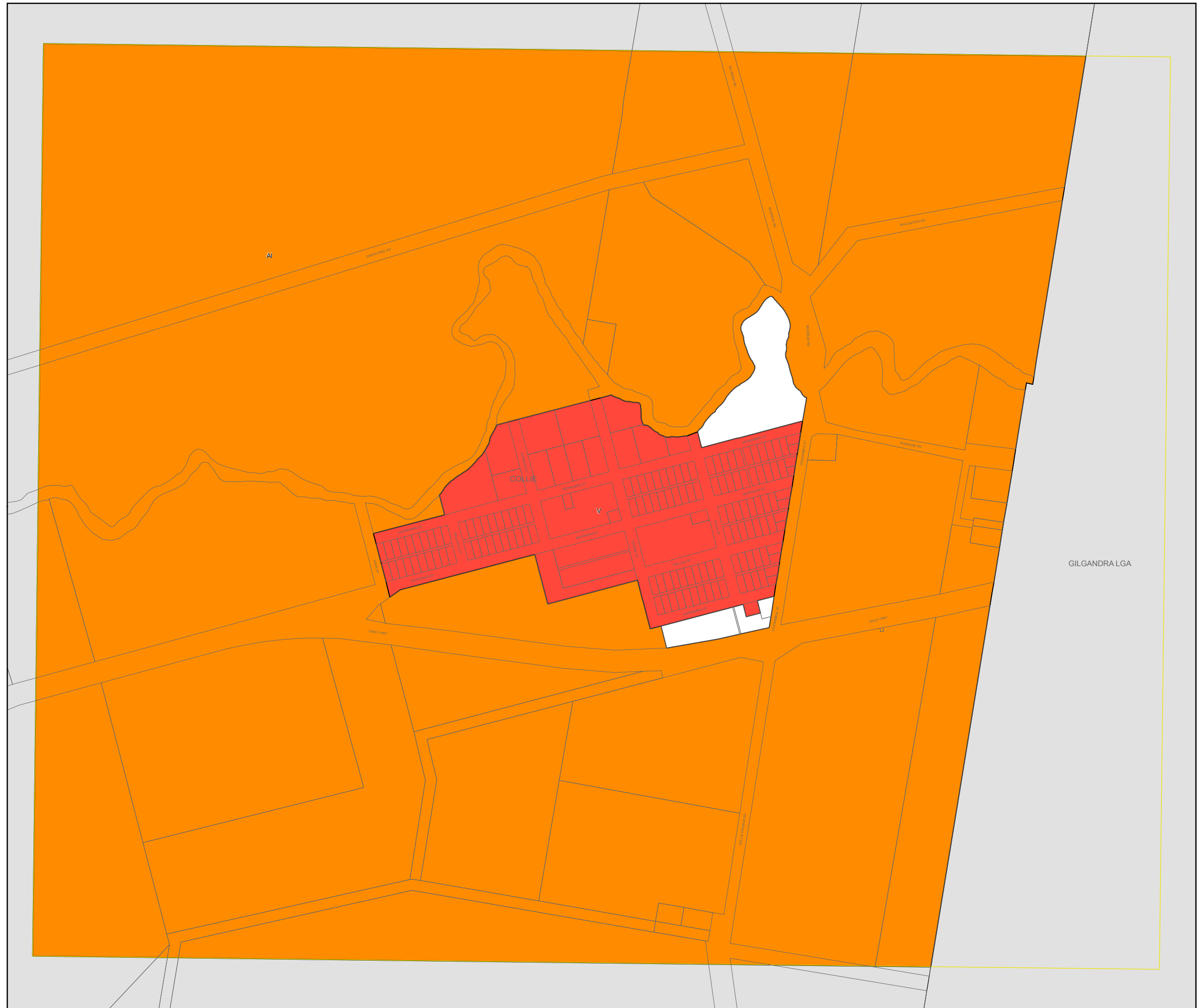
## Lot Size Map - Sheet LSZ\_011A

### Minimum Lot Size (sq m)

- 2000
- 2 ha
- 1000 ha
- Area A

### Cadastral

- Cadastral 11/08/2011 © Land and Property Information (LPI)



Scale: 1:10,000 @ A3

Projection: GDA 1994  
MGA Zone 55

Map identification number:  
7950\_COM\_LSZ\_011A\_010\_20121031