



Warren Local Environmental Plan 2012


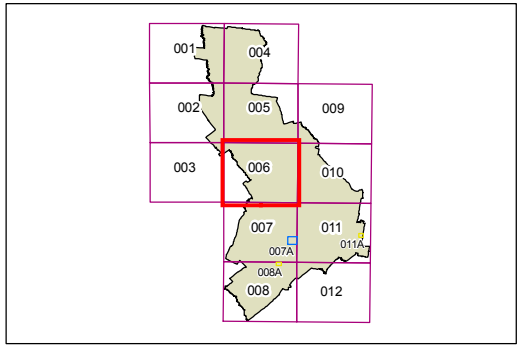
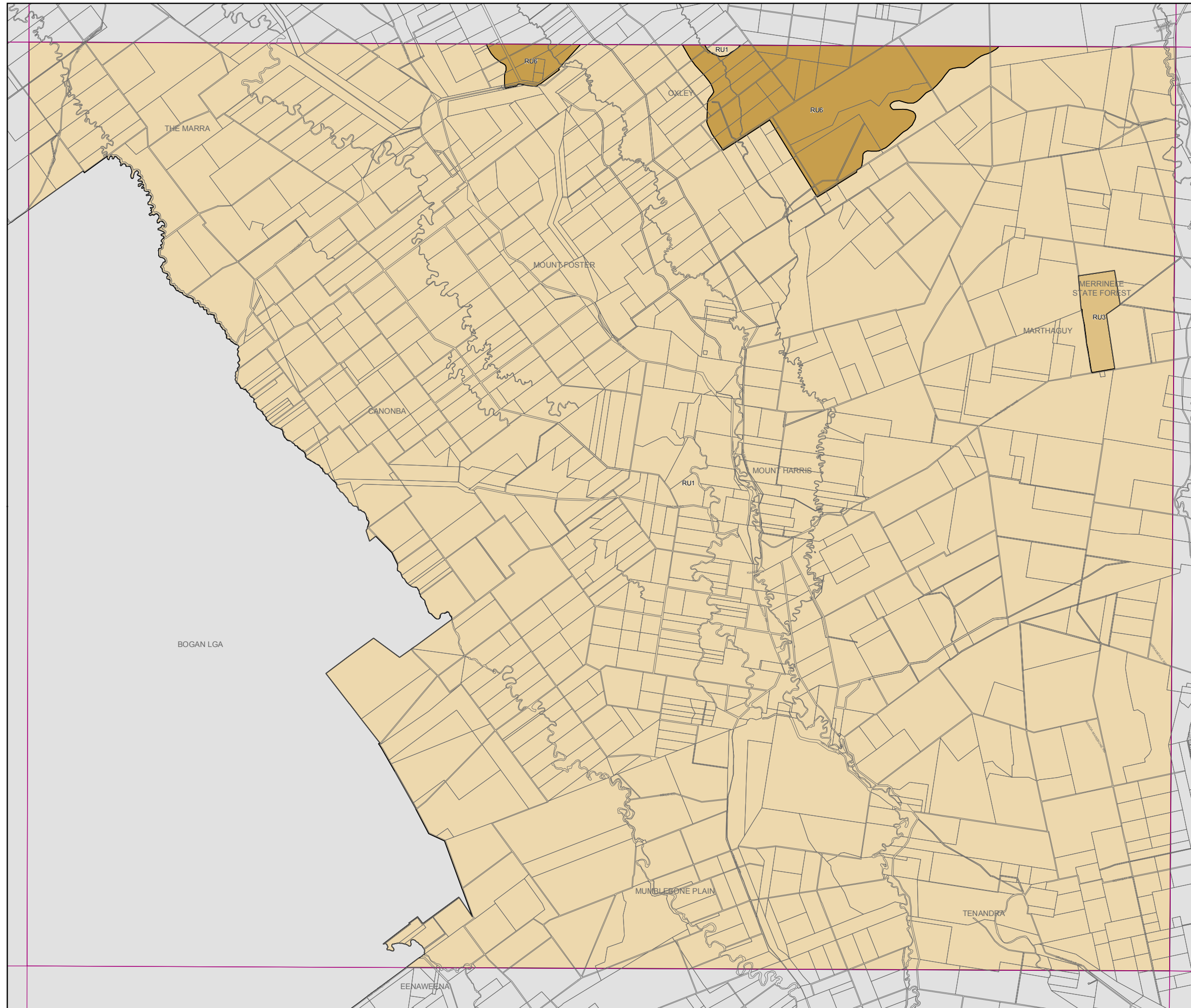
Land Zoning Map - Sheet LZN_006

Zone

- B2 Local Centre
- B6 Enterprise Corridor
- E1 National Parks and Nature Reserves
- IN1 General Industrial
- R1 General Residential
- R5 Large Lot Residential
- RE1 Public Recreation
- RE2 Private Recreation
- RU1 Primary Production
- RU3 Forestry
- RU5 Village
- RU6 Transition
- SP2 Infrastructure

Cadastral

Cadastral 11/08/2011 © Land and Property Information (LPI)



Projection: GDA 1994
MGA Zone 55
Map identification number: 7950_COM_LZN_006_160_20120308