



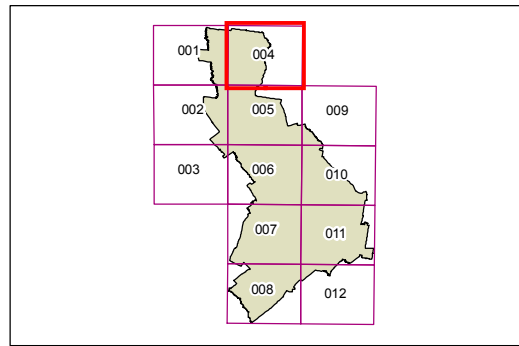
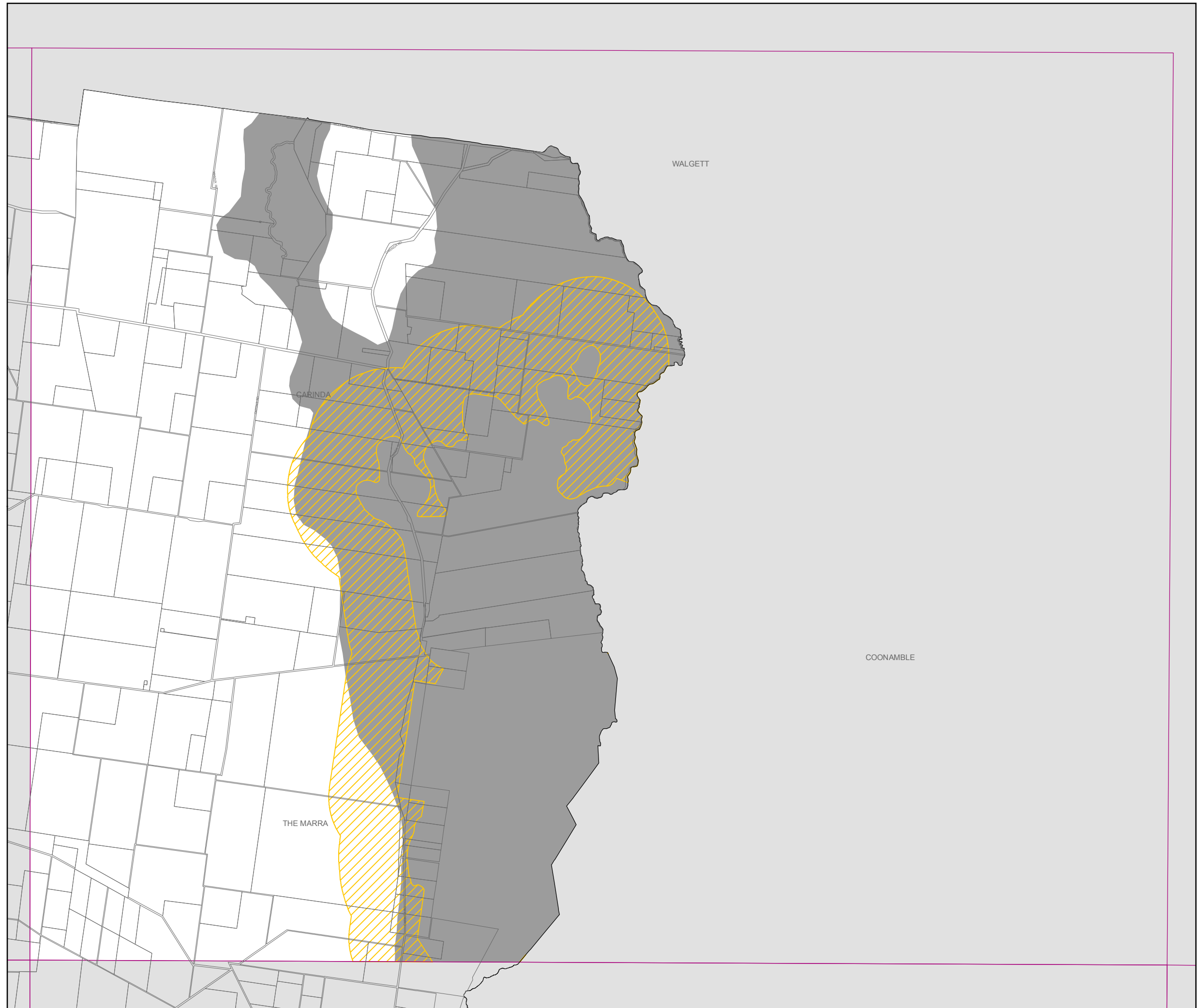




# Warren Local Environmental Plan 2012

## Macquarie Marshes Map - Sheet MCM\_004

-  Macquarie Marshes
  -  Buffer Area
- Cadastre**
-  Cadastre 11/08/2011 © Land and Property Information (LPI)



Projection: GDA 1994  
MGA Zone 55

Scale: 1:160,000 @ A3

Map identification number:  
7950\_COM\_MCM\_004\_160\_20120308