




Warren Local Environmental Plan 2012

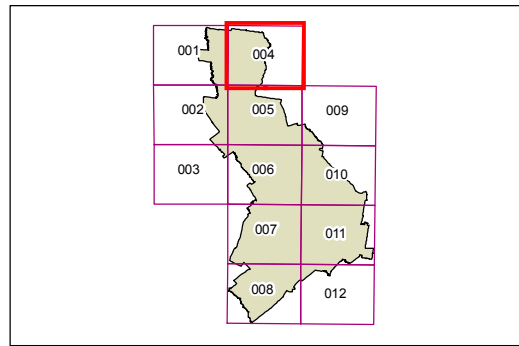
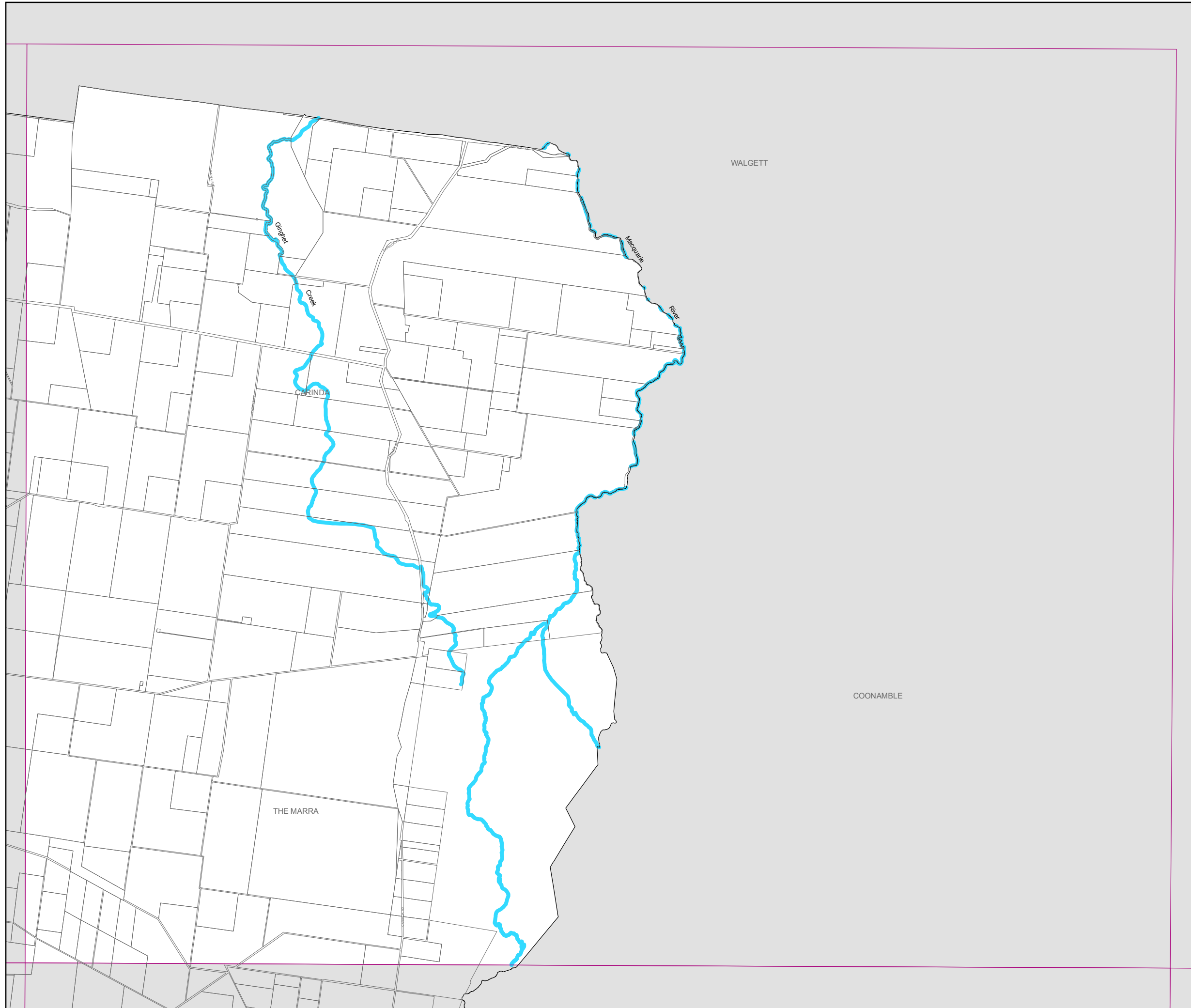
Watercourse Map - Sheet WCL_004

Watercourse

 Watercourse

Cadastral

 Cadastral 11/08/2011 © Land and Property Information (LPI)



0 2 4 6 Kilometres

Scale: 1:160,000 @ A3

Projection: GDA 1994
MGA Zone 55

Map identification number:
7950_COM_WCL_004_160_20121031