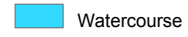




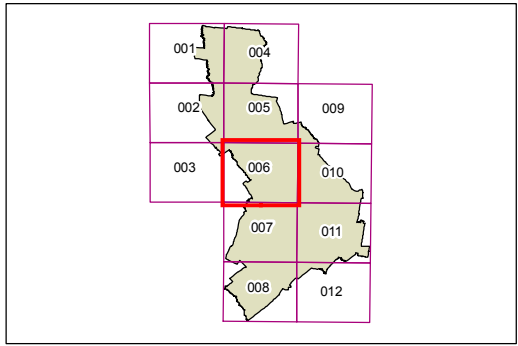
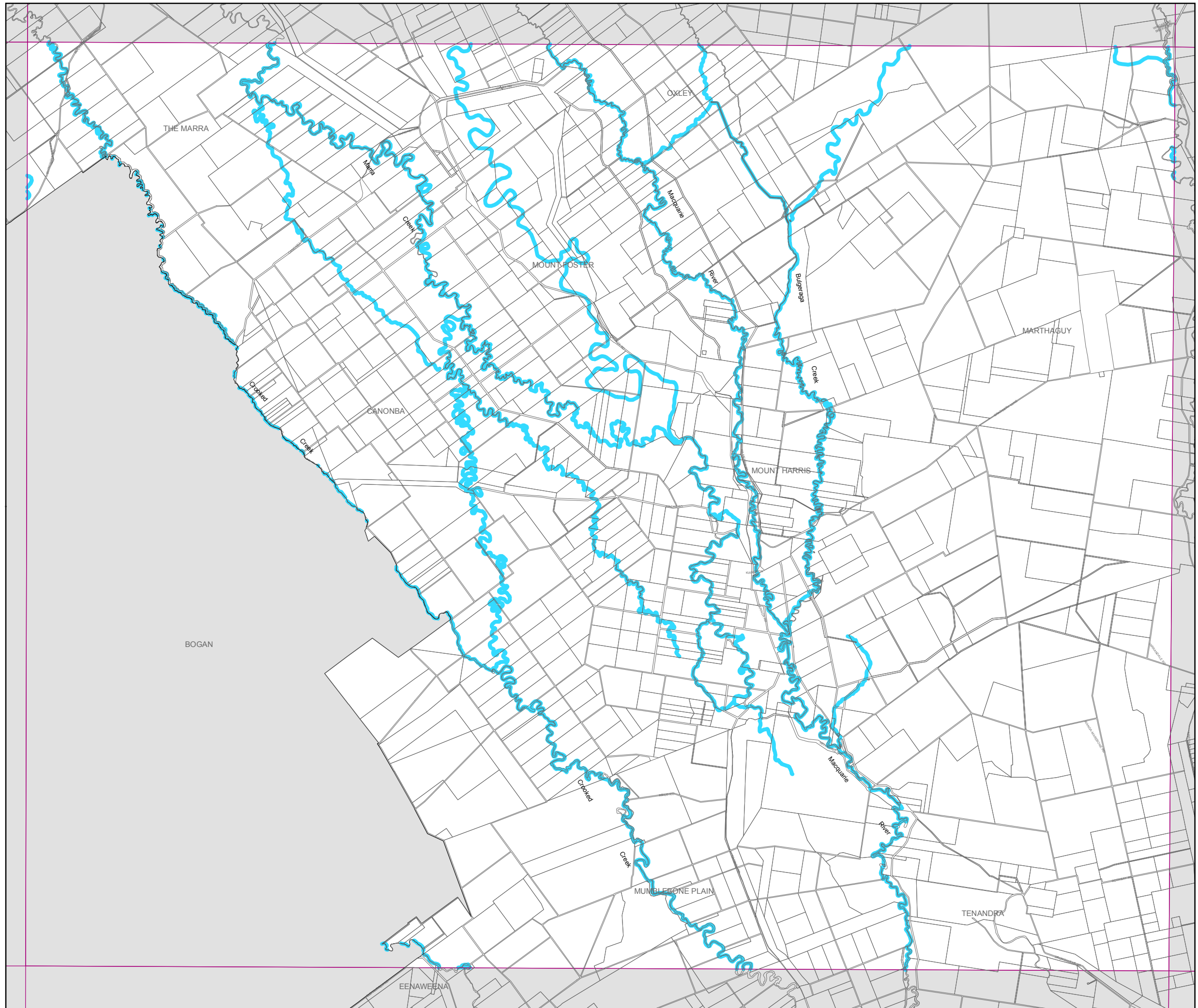
# Warren Local Environmental Plan 2012

## Watercourse Map - Sheet WCL\_006

### Watercourse



### Cadastre



0 2 4 6 Kilometres

Scale: 1:160,000 @ A3

Projection: GDA 1994  
MGA Zone 55

Map identification number:  
7950\_COM\_WCL\_006\_160\_20121031