




Waverley Local Environmental Plan 2012

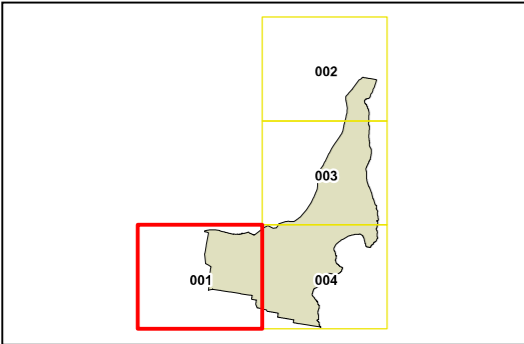
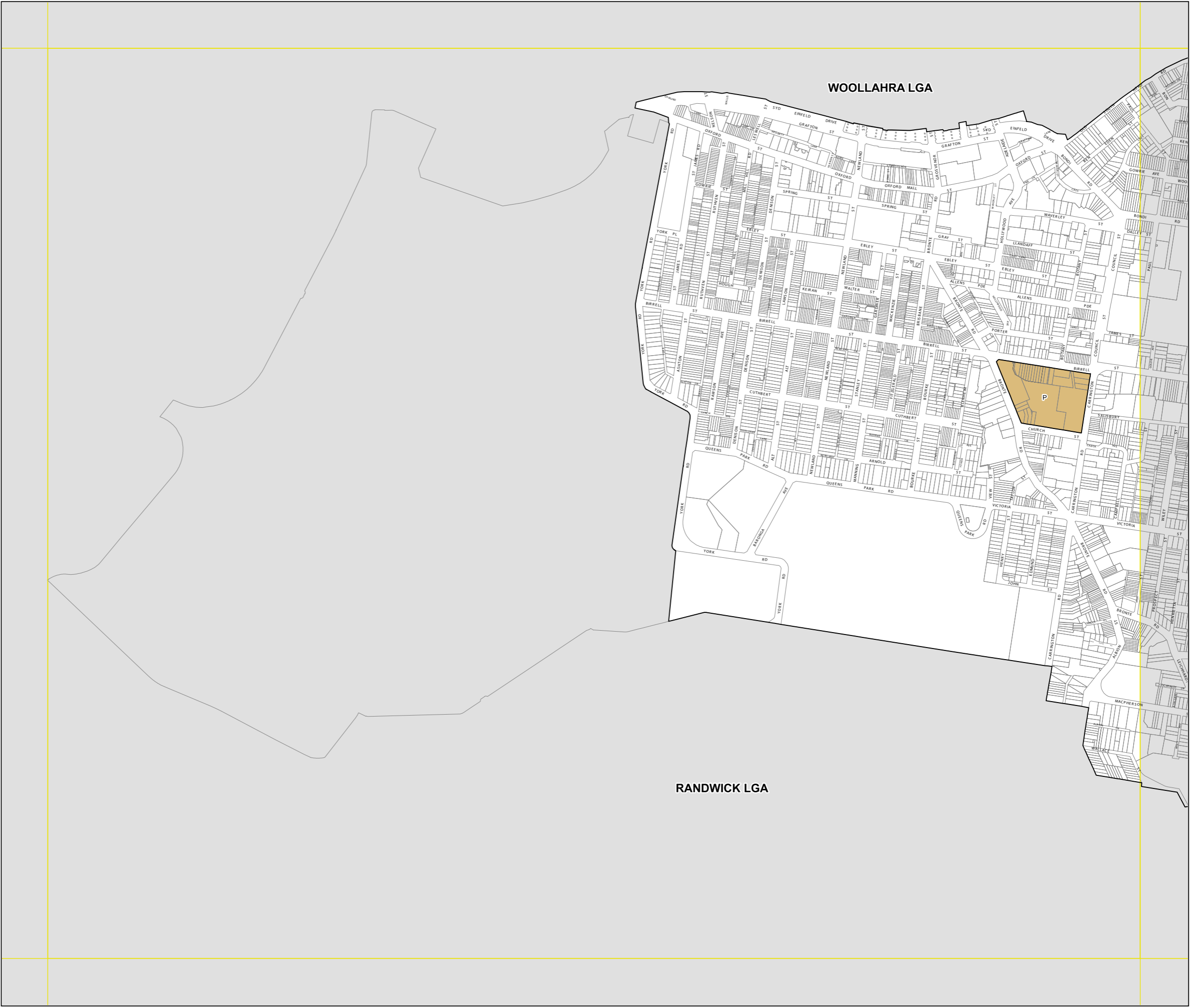
Alternative Floor Space Ratio Map - Sheet AFSR_001

Alternative Maximum Floor Space Ratio (n:1)

P 1.2

Cadastre

 Cadastre 1/08/2022 © Waverley Council



Projection: GDA 1994
MGA Zone 56

Scale: 1:10,000 @ A3

Map Identification Number:

8050_COM_AFSR_001_010_20220905