



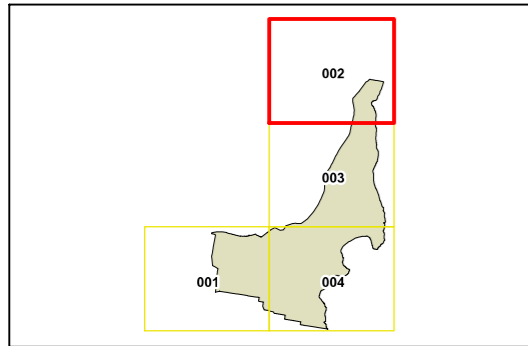


Waverley Local Environmental Plan 2012

Active Street Frontages Map - Sheet ASF_002

Active Street Frontage
 Refer to clause 6.5

Cadastral
 Cadastral 21/09/2022 © Waverley Council



Scale: 1:10,000 @ A3

Projection: GDA 1994
MGA Zone 56

Map Identification Number:

8050_COM_ASF_002_010_20220921

WOOLLAHRA LGA

PACIFIC OCEAN

