




Waverley Local Environmental Plan 2012

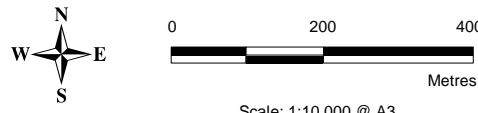
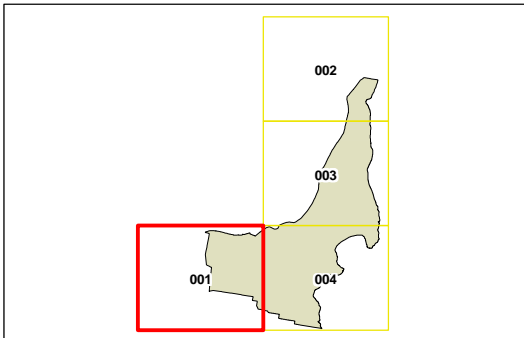
Flood Planning Map - Sheet FLD_001

Flood Planning Land

 Flood Planning Area

Cadastral

 Cadastral 09/02/2012 © Waverley Council



Projection: GDA 1994
MGA Zone 56

Map Identification Number:
8050_COM_FLD_001_010_20120508