





Waverley Local Environmental Plan 2012

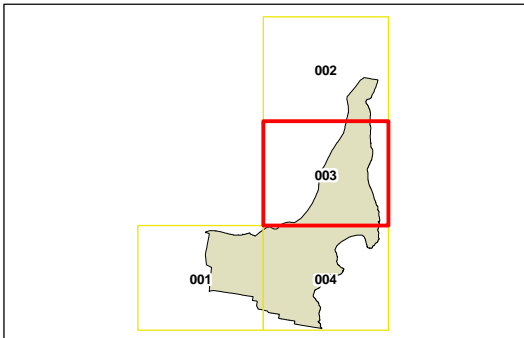
Flood Planning Map - Sheet FLD_003

Flood Planning Land

 Flood Planning Area

Cadastral

 Cadastre 09/02/2012 © Waverley Council



Projection: GDA 1994
MGA Zone 56

Scale: 1:10,000 @ A3

Map Identification Number:
8050_COM_FLD_003_010_20120508

