










Waverley Local Environmental Plan 2012

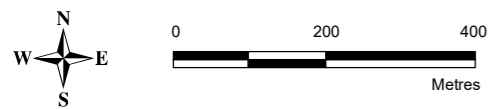
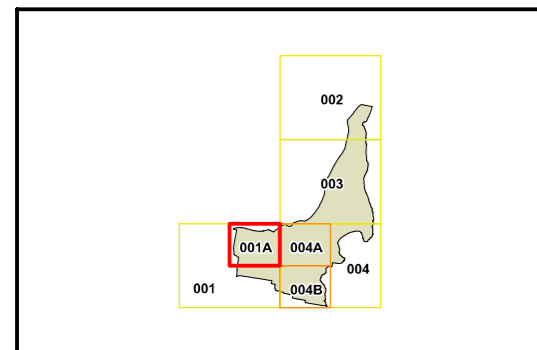
Heritage Map - Sheet HER_001A

Heritage

-  Conservation Area - General
-  Conservation Area - Landscape
-  Item - General
-  Aboriginal Object
-  Item - Archaeological
-  Item - Landscape

Cadastre

-  Cadastre 04/09/2025 © Waverley Council



Projection: GDA 2020
MGA Zone 56

Scale: 1:5,000 @ A3

Map Identification Number:

8050_COM_HER_001A_005_20251208

