









Waverley Local Environmental Plan 1996

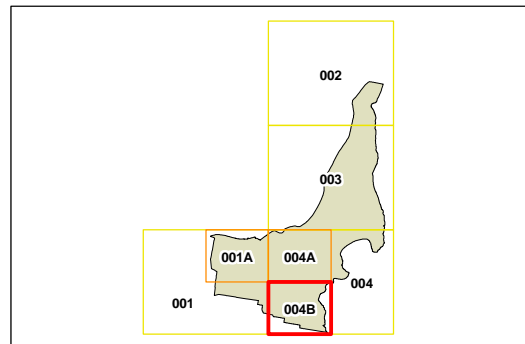
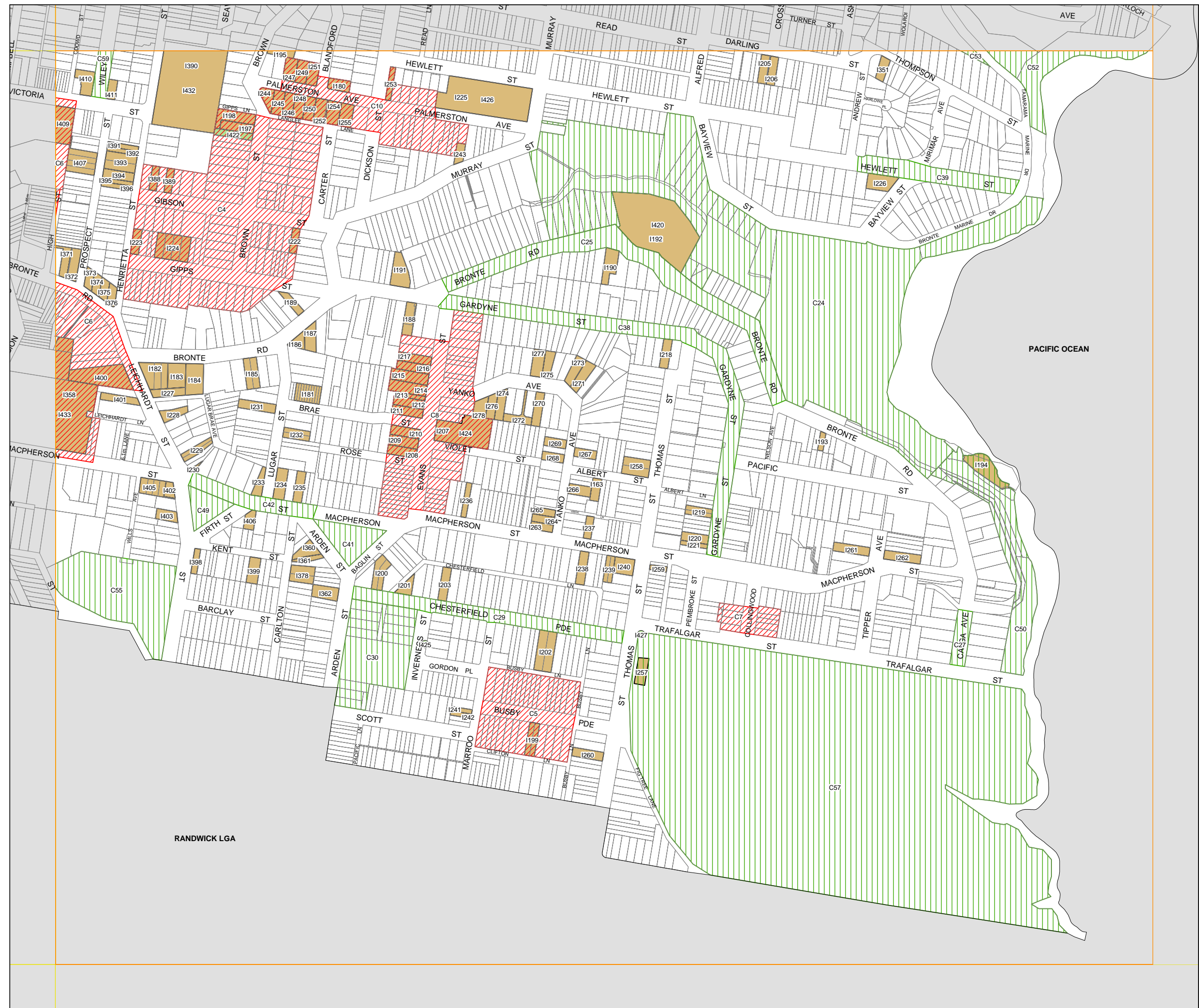
Heritage Map - Sheet HER_004B

Heritage

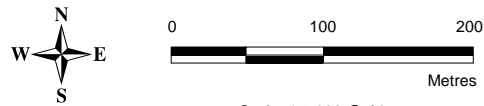
-  Conservation Area - General
-  Conservation Area - Landscape
-  Item - General
-  Item - Archaeological
-  Item - Landscape

Cadastre

-  Cadastre 11/04/2011 © Waverley Council



RANDWICK LGA



Projection: GDA 1994
MGA Zone 56

Scale: 1:5,000 @ A3

Map Identification Number:

8050_COM_HER_004B_005_20111117