






# Waverley Local Environmental Plan 2012

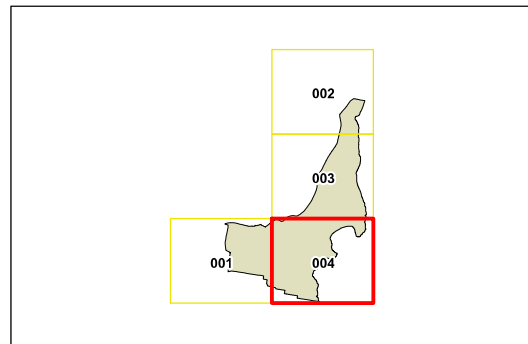
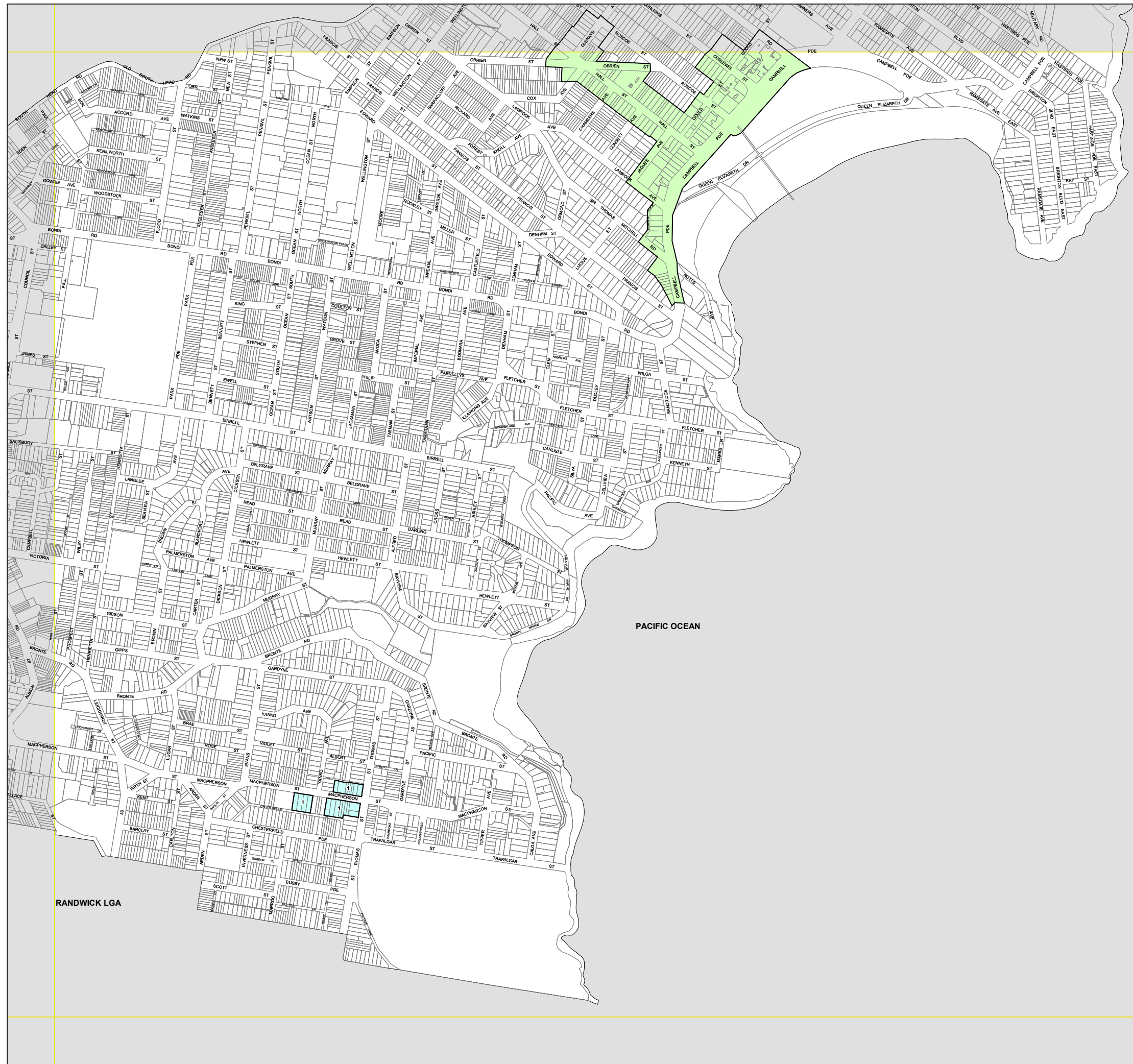
## Key Sites Map - Sheet KYS\_004

### Key Sites

-  Key site - refer to clause 6.8
-  Key site - refer to clause 6.9

### Cadastre

-  Cadastre 11/09/2017 © Waverley Council



Projection: GDA 1994  
MGA Zone 56

Scale: 1:10,000 @ A3

Map Identification Number:

8050\_COM\_KYS\_004\_010\_20170911