









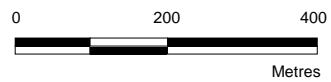
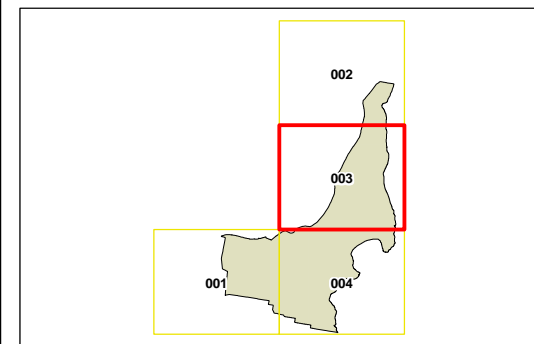
# Waverley Local Environmental Plan 2012

## Land Reservation Acquisition Map - Sheet LRA\_003

-  Classified Road (R2)
-  Classified Road (R3)
-  Local Open Space (RE1)
-  Regional Open Space (RE1)
-  Road (B4)

### Cadastre

 Cadastre 21/03/2017 © Waverley Council



Scale: 1:10,000 @ A3

Projection: GDA 1994  
MGA Zone 56

Map Identification Number:

8050\_COM\_LRA\_003\_010\_20170324

