




**Wellington Local  
Environmental  
Plan 2012**

Riparian Lands and Watercourses Map  
Groundwater Vulnerability Map  
Sheet CL1\_001

**Water**

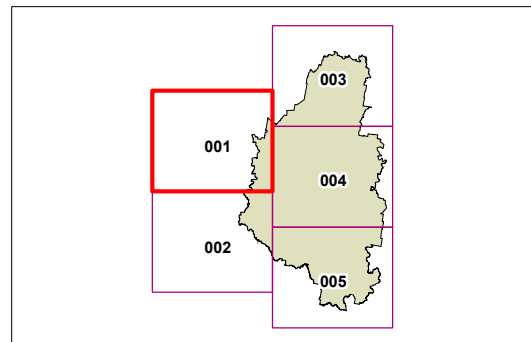
 Riparian land

**Groundwater Vulnerability**

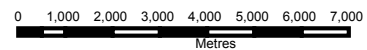
 Groundwater vulnerability

**Cadastre**

 Cadastre 10/06/2011 © Land & Property Information (LPI)



**NORTH**



Scale 1:160,000 @ A3

Projection: GDA 1994  
MGA Zone 55

Map identification number:  
8150\_COM\_CL1\_001\_160\_20120828

