




**Wellington Local
Environmental
Plan 2012**

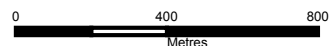
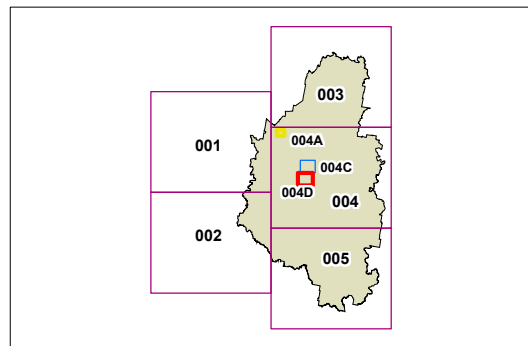
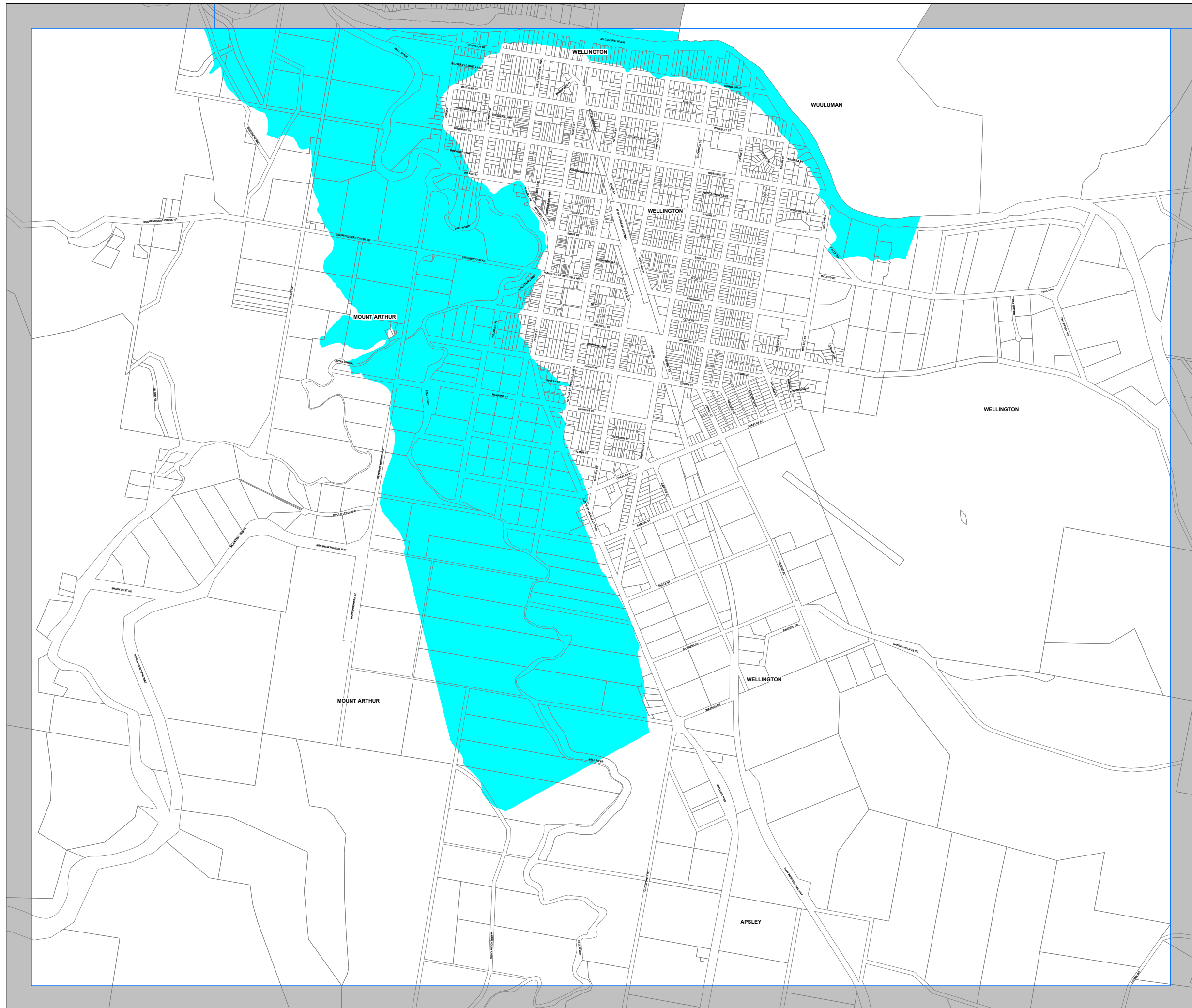
**Flood Planning Map -
Sheet FLD_004D**

Flood Planning Land

 Flood Planning Area

Cadastre

 Cadastre 10/06/2011 © Land & Property Information (LPI)



Scale 1:20,000 @ A3

Projection GDA 1994
MGA Zone 55

Map identification number:
8150_COM_FLD_004D_020_20121011