



# Wellington Local Environmental Plan 2012

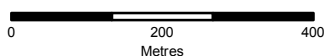
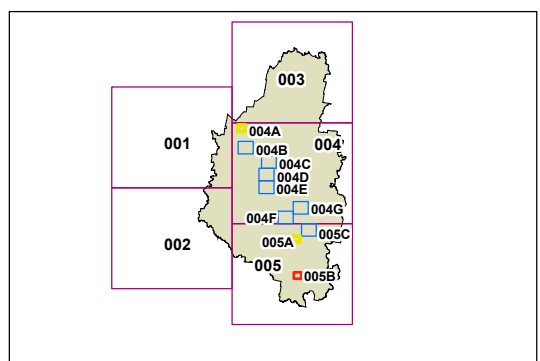
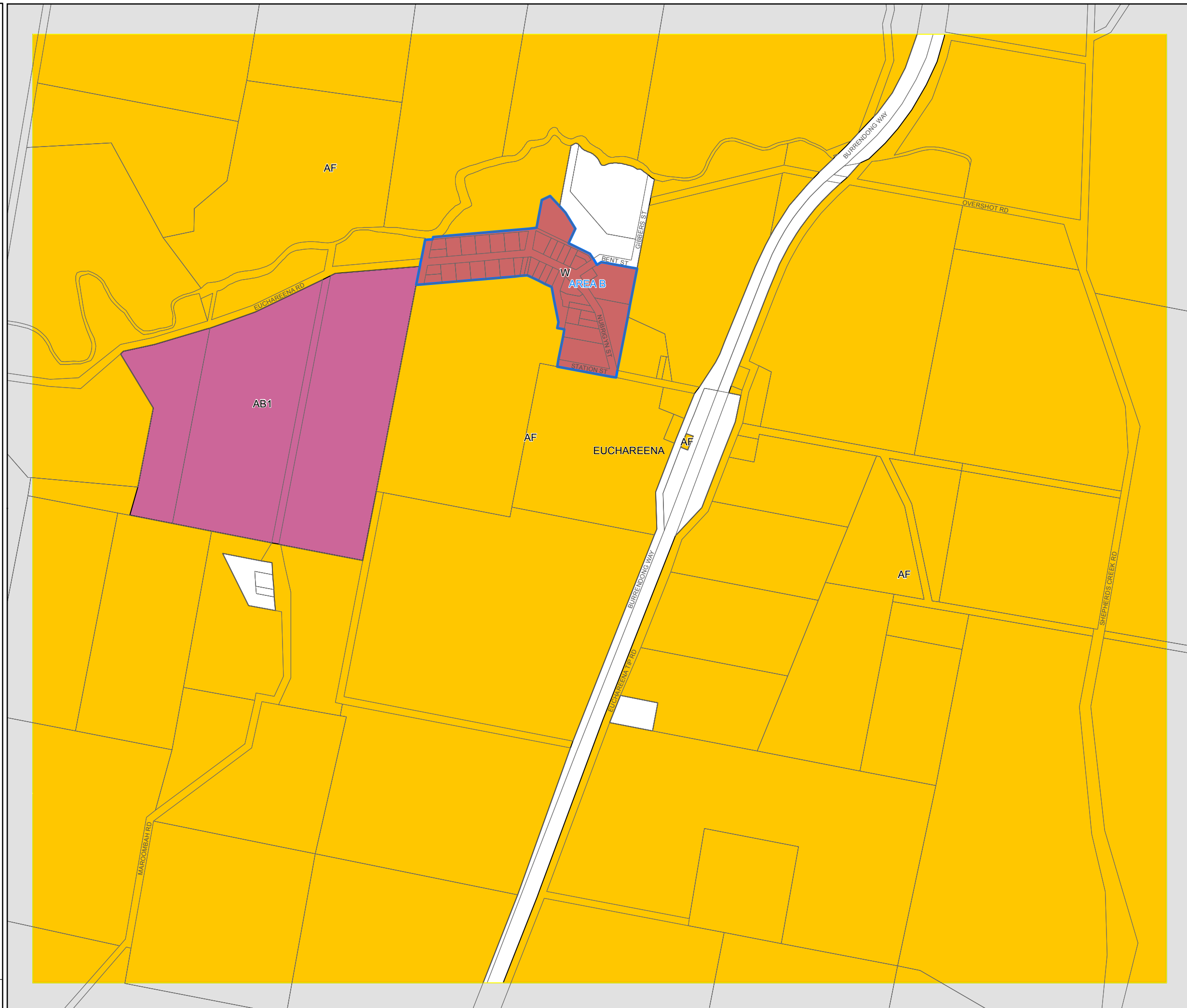
## Lot Size Map - Sheet LSZ\_005B

### Minimum Lot Size (sq m)

- F 400
- M 600
- U 1,000
- V 2,000
- W 4,000
- X 7,000
- Y 1 ha
- Z2 4 ha
- AA 5 ha
- AB1 10 ha
- AF 400 ha
- AI 2,000 ha
- Refer to Clause 4.1 (4A)

### Cadastre

Cadastre 10/06/2011 © Land & Property Information (LPI)



Projection: GDA 1994 MGA Zone 55 Scale: 1:10,000 @ A3

Map Identification Number: 8710\_COM\_LSZ\_005B\_010\_20150421