



**Wellington Local
Environmental
Plan 2012**


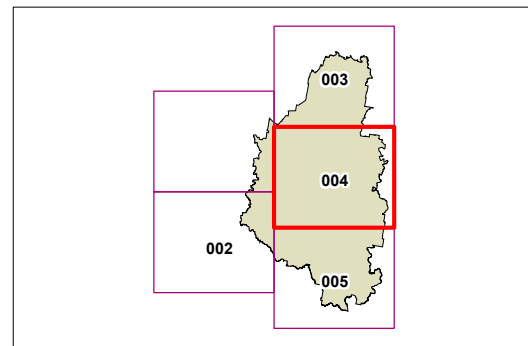
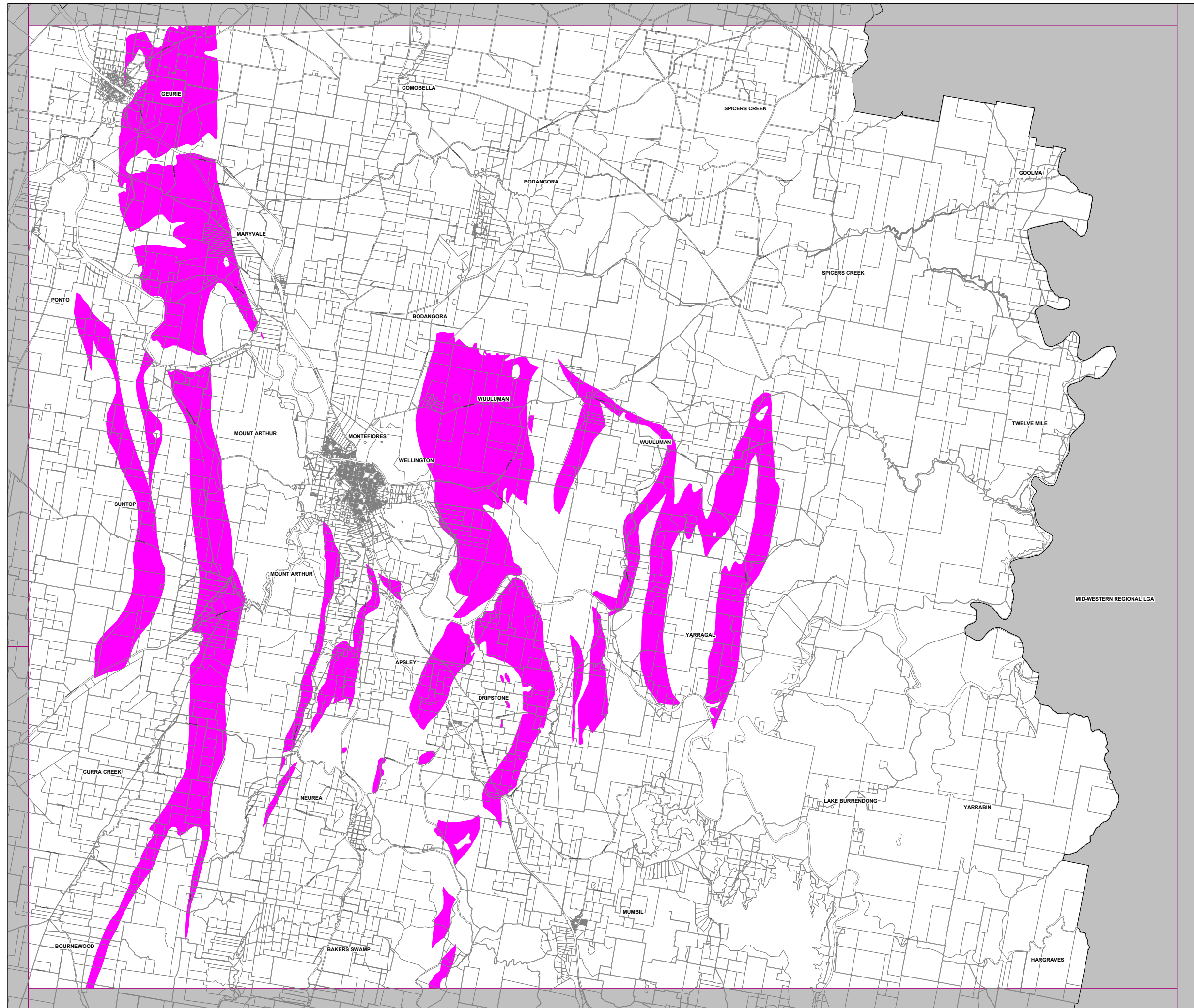
Natural Resource - Karst Map -
Sheet NRK_004

Environmentally Sensitive Areas - Karst

 Karst

Cadastre

 Cadastre 10/06/2011 © Land & Property Information (LPI)



Scale 1:160,000 @ A3

Projection GDA 1994
MGA Zone 55

Map identification number:
8150_COM_NRK_004_160_20120711