




Wentworth Local Environmental Plan 2011

Flood Planning Area Map River Front Building Line Map - Sheet CL1_004F

Flood Planning

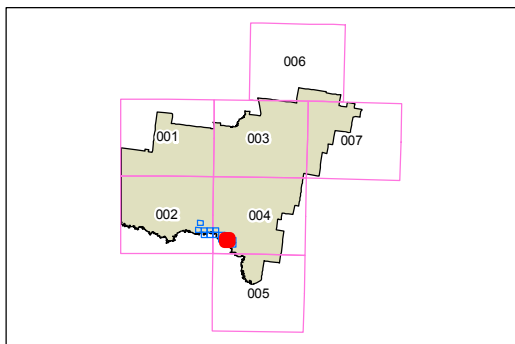
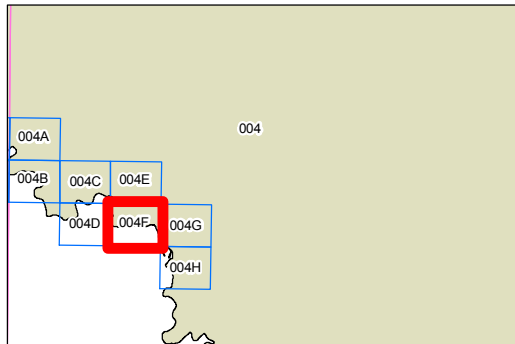
 Flood Planning Area

River Front Building Line

 River Front Building Line (Indicative)

Cadastre

 Base data 08/12/2010 © Land and Property Information (LPI)



0 200 400 600 800 Metres

Scale: 1:20,000 @ A3

Projection: GDA 1994
MGA Zone 54

Map identification number:

8200_COM_CL1_004F_020_20111201

