






Wentworth Local Environmental Plan 2011

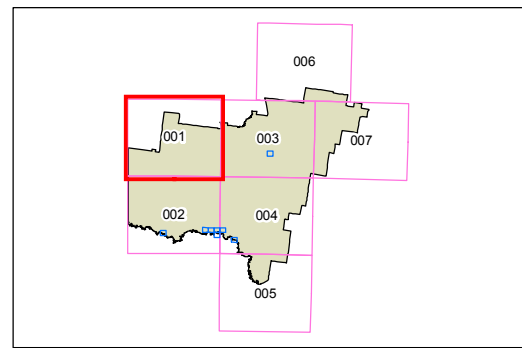
Heritage Map - Sheet HER_001

Heritage

-  Conservation area - General
-  Item - Archaeological
-  Item - General

Cadastral

-  Cadastral 08/12/2010 © Land and Property Information (LPI)



0 6 12 Kilometres

Scale: 1:320,000 @ A3

Projection: GDA 1994
MGA Zone 54

Map identification number:

8200_COM_HER_001_320_20110805

