






Wentworth Local Environmental Plan 2011

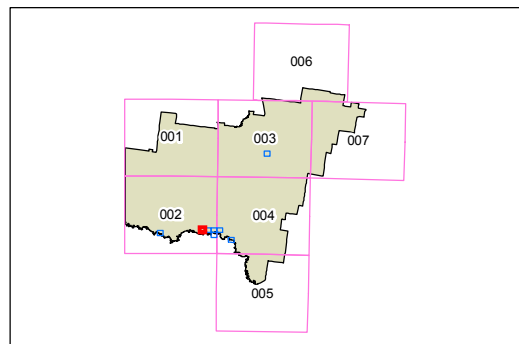
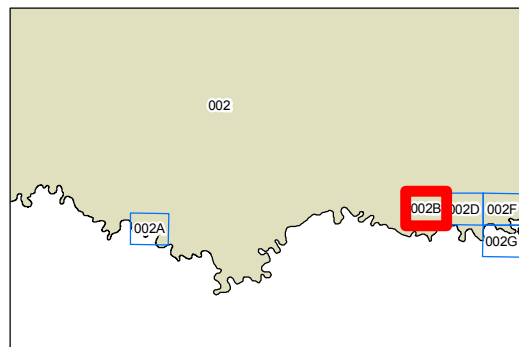
Heritage Map - Sheet HER_002B

Heritage

-  Conservation area - General
-  Item - Archaeological
-  Item - General

Cadastre

-  Cadastre 08/12/2010 © Land and Property Information (LPI)



0 200 400 600 800 Metres

Scale: 1:20,000 @ A3

Projection: GDA 1994
MGA Zone 54

Map identification number:

8200_COM_HER_002B_020_20110805

