







# Wentworth Local Environmental Plan 2011

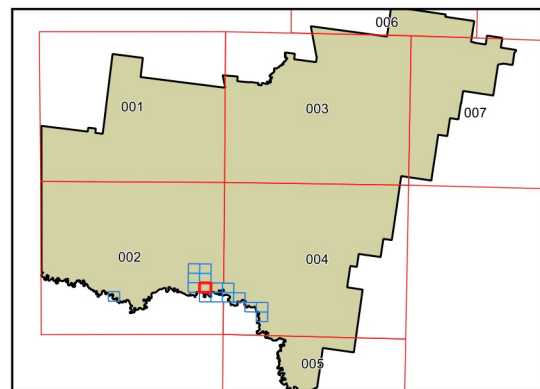
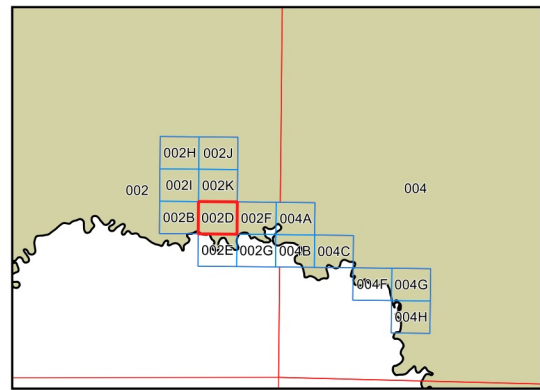
## Heritage Map - Sheet HER\_002D

### Heritage

-  Conservation area - General
-  Item - Archaeological
-  Item - General

### Cadastre

-  Cadastre 15/12/2016 © Land and Property Information



0 0.4 0.8 km

Projection GDA 1994  
MGA Zone 54

Scale 1: 20,000 @ A3

Map identification number:

8200\_COM\_HER\_002D\_020\_20161216

