






# Wentworth Local Environmental Plan 2011

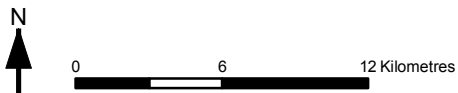
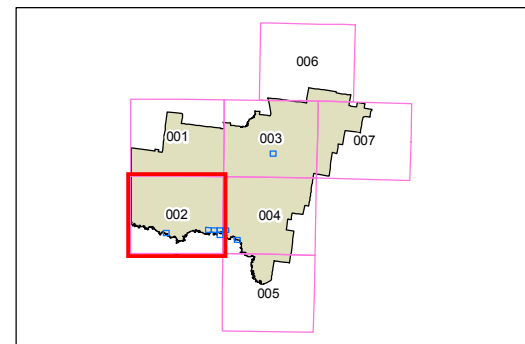
## Heritage Map - Sheet HER\_002

### Heritage

-  Conservation area - General
-  Item - Archaeological
-  Item - General

### Cadastral

-  Cadastral 08/12/2010 © Land and Property Information (LPI)

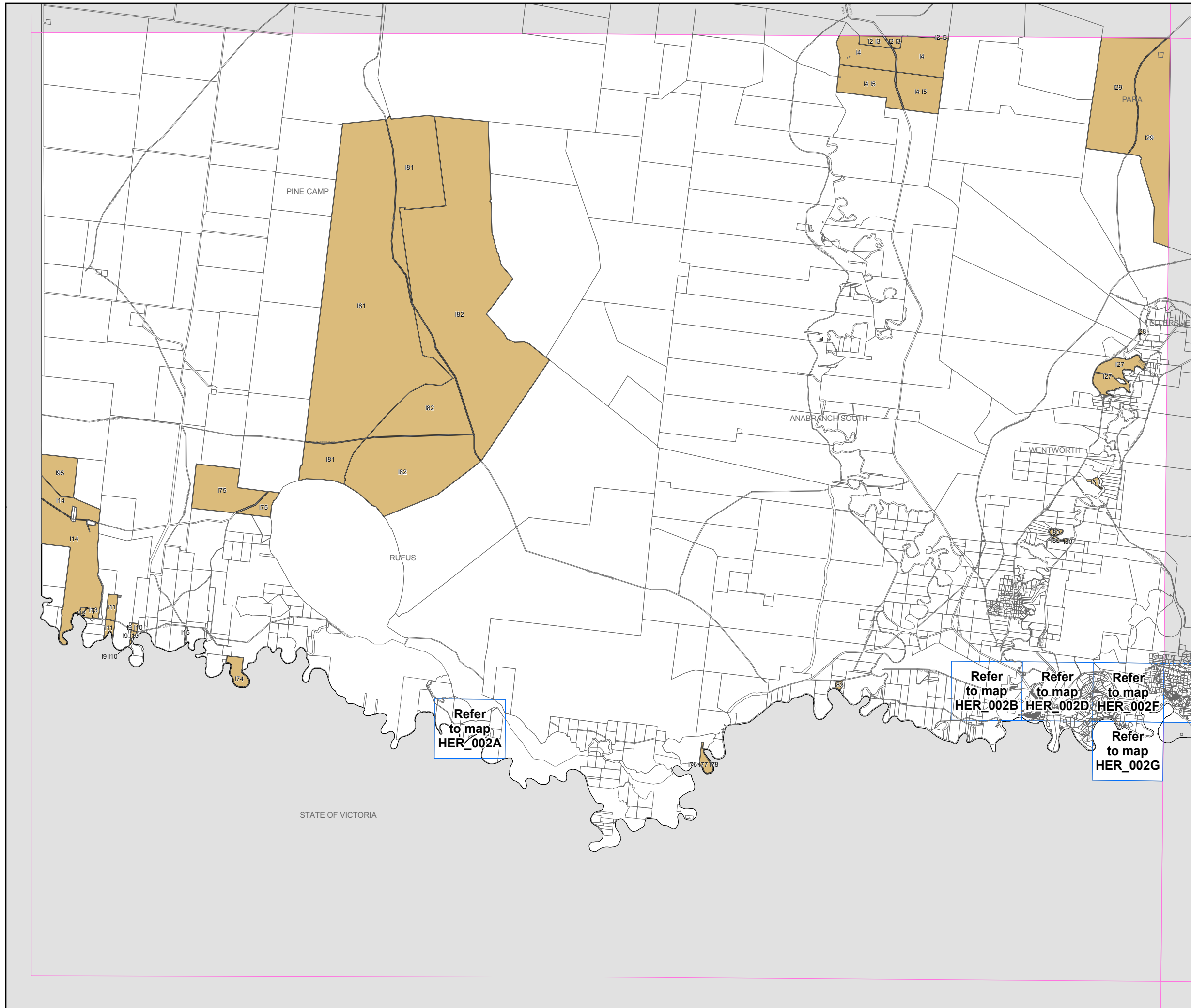


Projection: GDA 1994  
MGA Zone 54

Scale: 1:320,000 @ A3

Map identification number:

8200\_COM\_HER\_002\_320\_2011130



Refer to map  
HER\_002A

Refer to map  
HER\_002B

Refer to map  
HER\_002D

Refer to map  
HER\_002F

Refer to map  
HER\_002G