






Wentworth Local Environmental Plan 2011

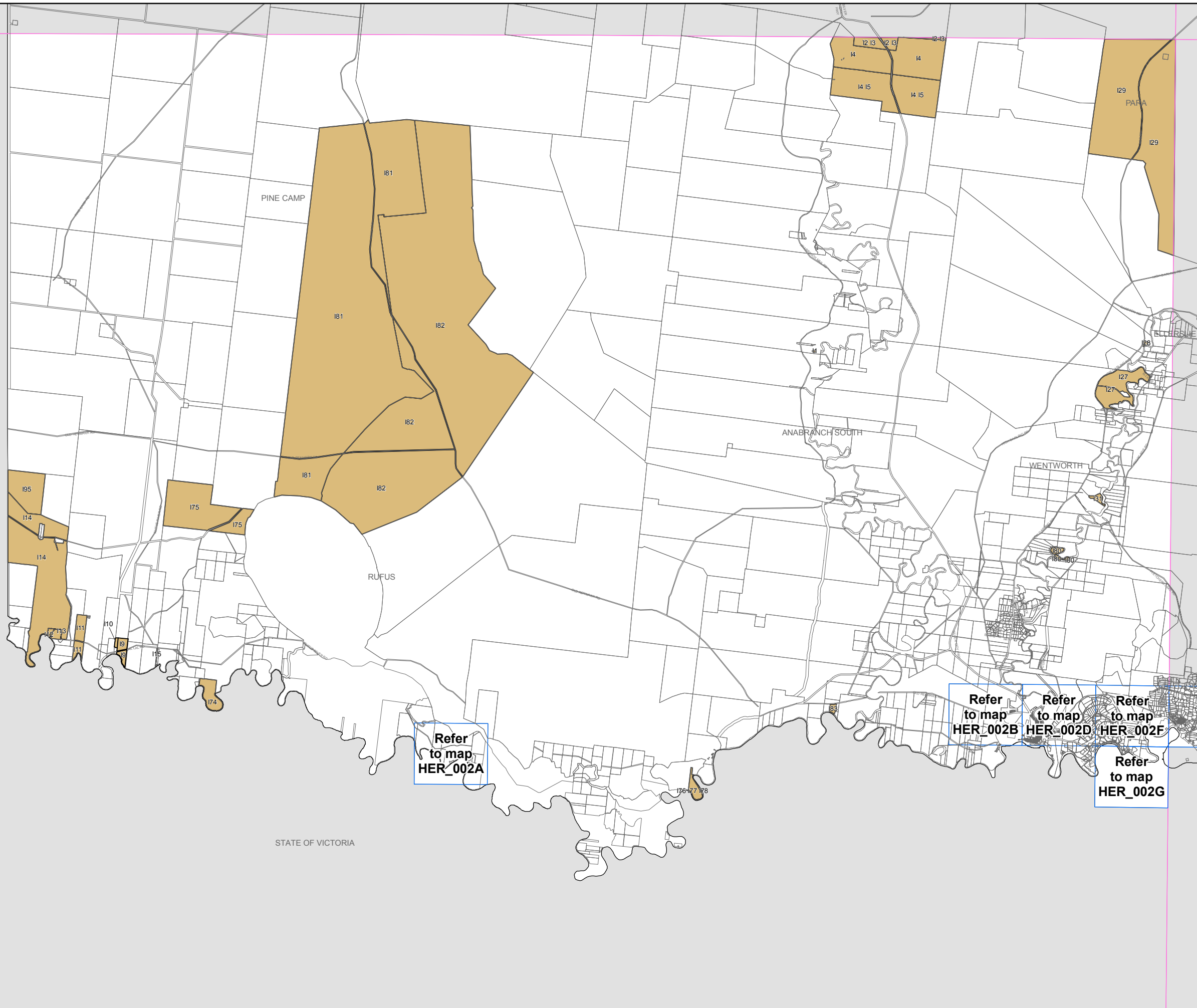
Heritage Map - Sheet HER_002

Heritage

-  Conservation area - General
-  Item - Archaeological
-  Item - General

Cadastral

-  Cadastral 08/12/2010 © Land and Property Information (LPI)



Refer to map HER_002A

Refer to map HER_002B

Refer to map HER_002D

Refer to map HER_002F

Refer to map HER_002G

