






# Wentworth Local Environmental Plan 2011

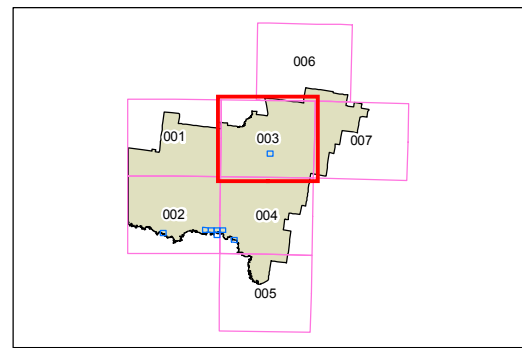
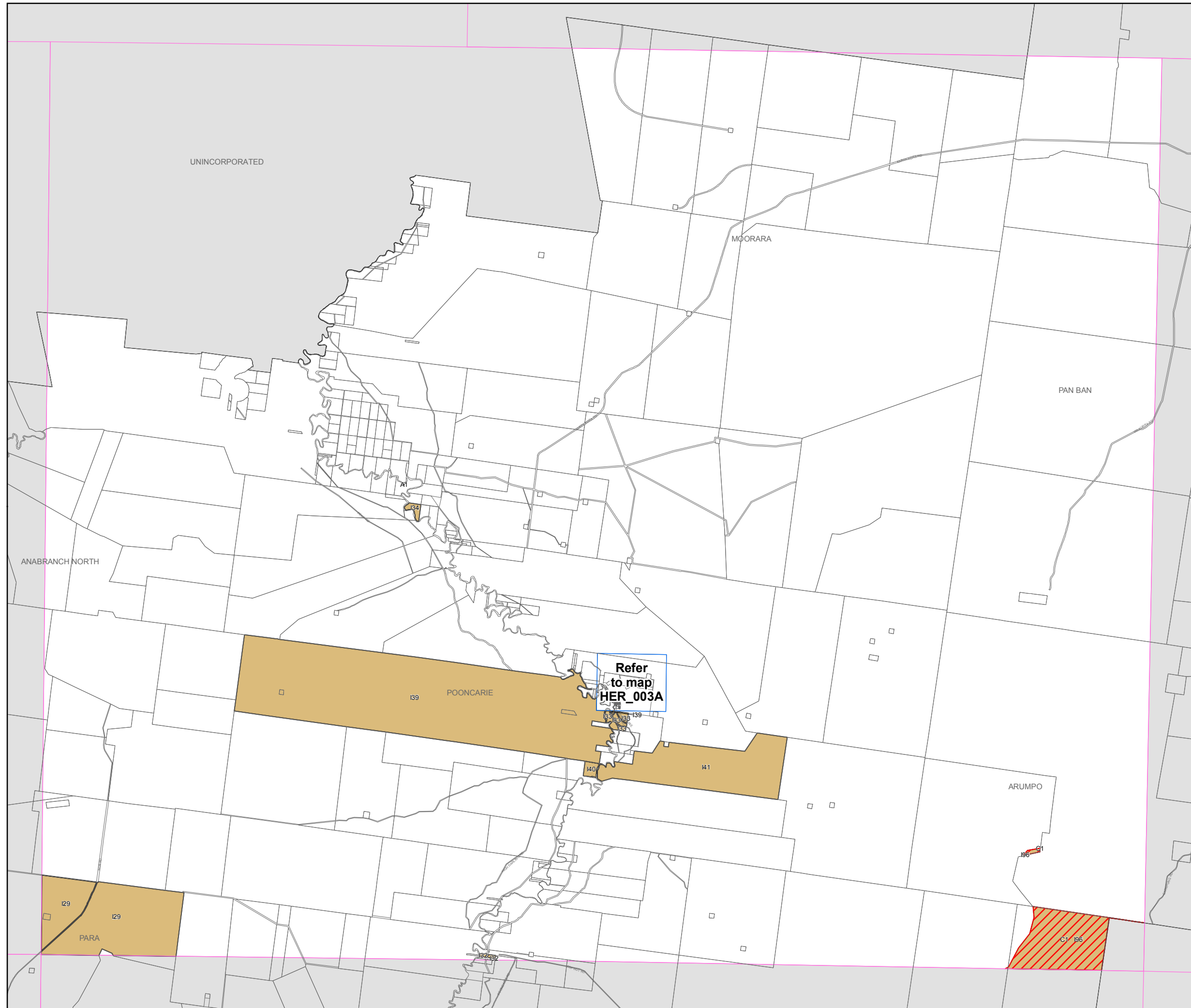
## Heritage Map - Sheet HER\_003

### Heritage

-  Conservation area - General
-  Item - Archaeological
-  Item - General

### Cadastre

-  Cadastre 08/12/2010 © Land and Property Information (LPI)



Projection: GDA 1994  
MGA Zone 54

Scale: 1:320,000 @ A3

Map identification number:

8200\_COM\_HER\_003\_320\_20110826