






Wentworth Local Environmental Plan 2011

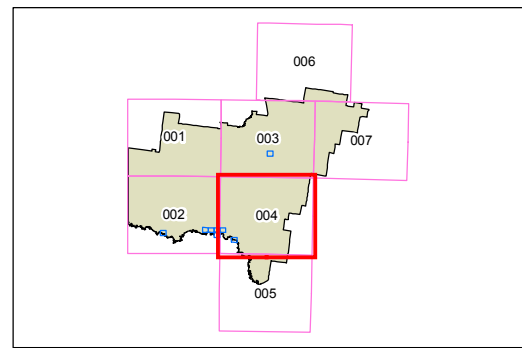
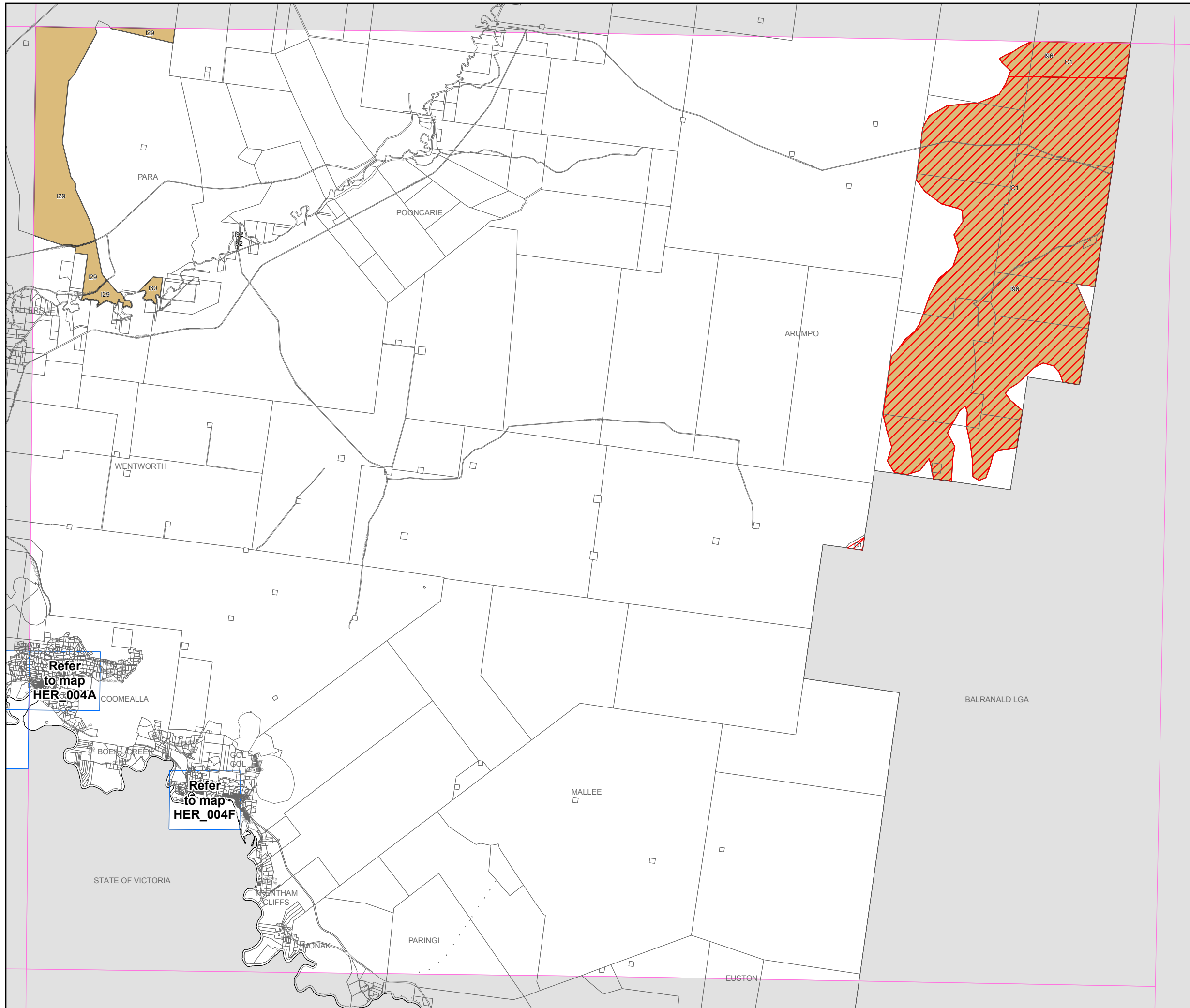
Heritage Map - Sheet HER_004

Heritage

-  Conservation area - General
-  Item - Archaeological
-  Item - General

Cadastre

 Cadastre 08/12/2010 © Land and Property Information (LPI)



0 6 12 Kilometres

Projection: GDA 1994
MGA Zone 54

Scale: 1:320,000 @ A3

Map identification number:

8200_COM_HER_004_320_20110805