



Wentworth Local Environmental Plan 2011

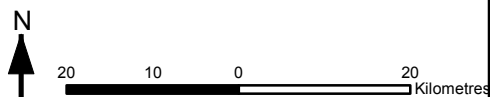
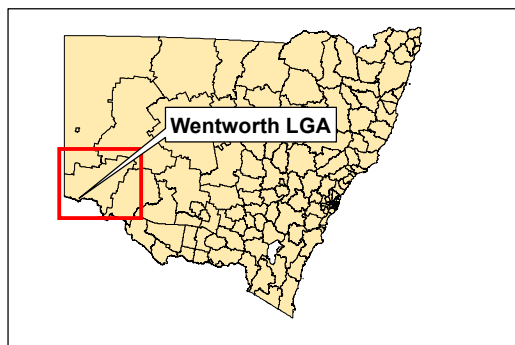
Land Reservation Acquisition Map - Sheet LRA_001

LGA Boundary

Cadastre

Base data 08/12/2010 © NSW LPMA

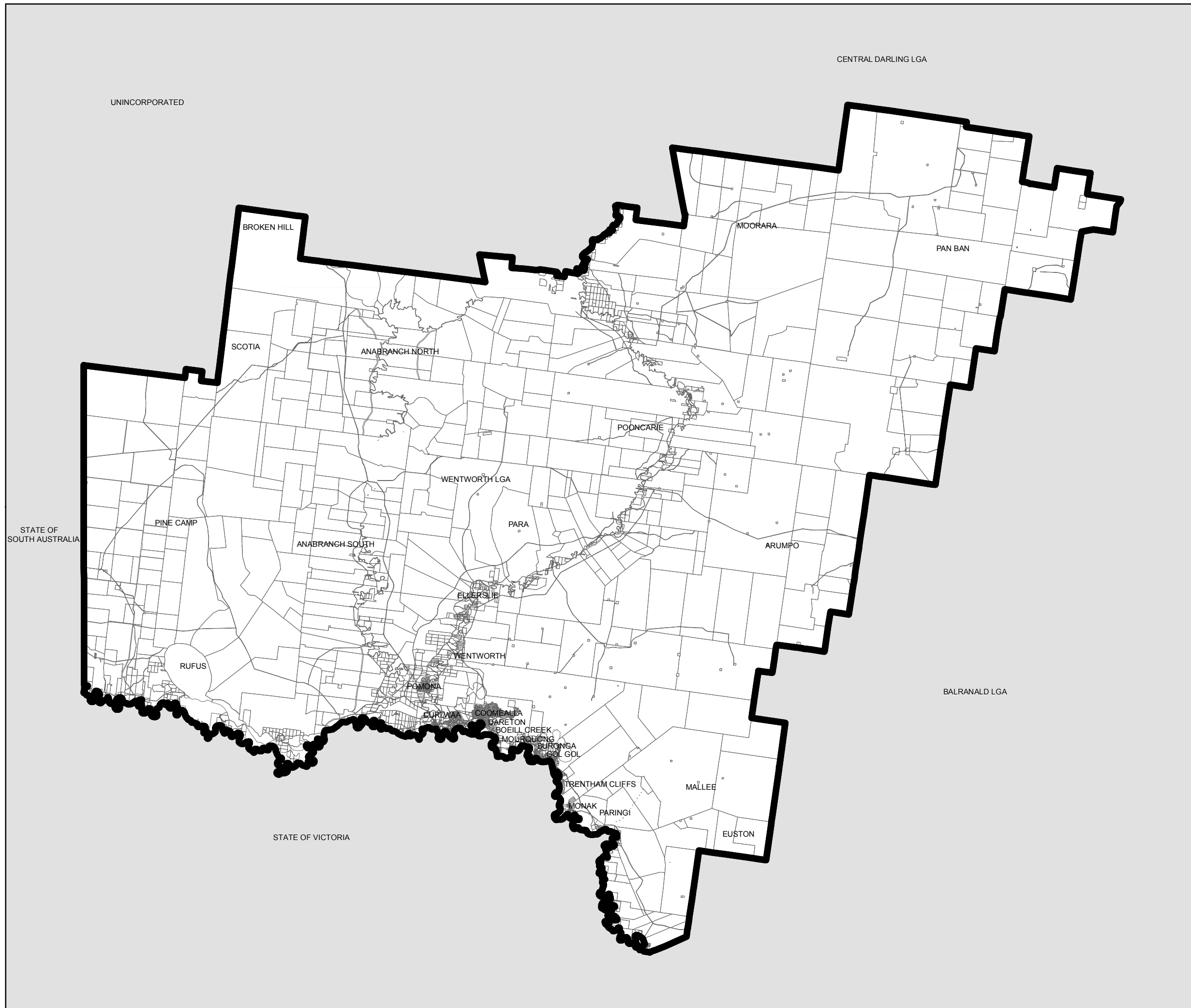
At the time this plan was published on the NSW legislation website, no land was identified for acquisition



Projection: GDA 1994
MGA Zone 54

Scale: 1:880,000 @ A3

Map identification number: 8200_COM_LRA_001_880_20111130



UNINCORPORATED

CENTRAL DARLING LGA

BROKEN HILL

MOORARA

PAN BAN

SCOTIA

ANABRANCH NORTH

POONCARIE

WENTWORTH LGA

STATE OF SOUTH AUSTRALIA

PINE CAMP

PARA

ARUMPO

ANABRANCH SOUTH

WENTWORTH

RUFUS

POMONA

BALRANALD LGA

CURYWAA

COOMEALBA

BARETON

BOEILL CREEK

EMOURBOONG

BURONGA

GOL GOL

TRENTHAM CLIFFS

MALLEE

STATE OF VICTORIA

MONAK

PARINGI

EUSTON