



Wentworth Local Environmental Plan 2011

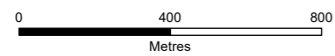
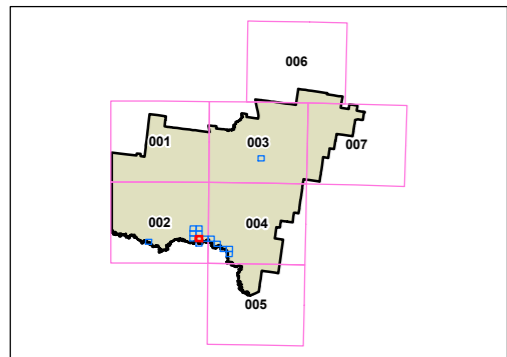
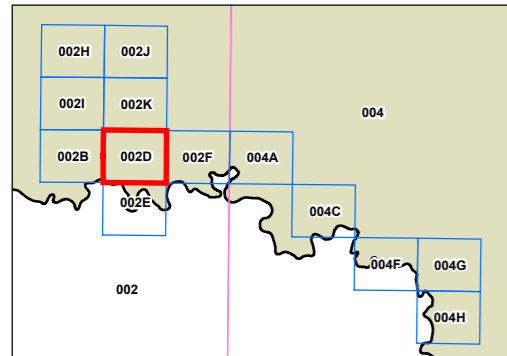
Lot Size Map - Sheet LSZ_002D

Minimum Lot Size (sq m)

- U 1000
- V 2000
- W 3000
- X1 5000
- X2 7500
- Y 1.7 ha
- AA 5 ha
- AB 10 ha
- AI 10000 ha

Cadastre

Cadastre 31/08/2022 © Spatial Services



Projection: GDA 1994
MGA Zone 54

Scale: 1:20,000 @ A3

Map Identification Number: 8200_COM_LSZ_002D_020_20220905

