



# Wentworth Local Environmental Plan 2011

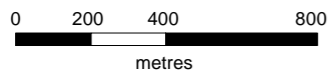
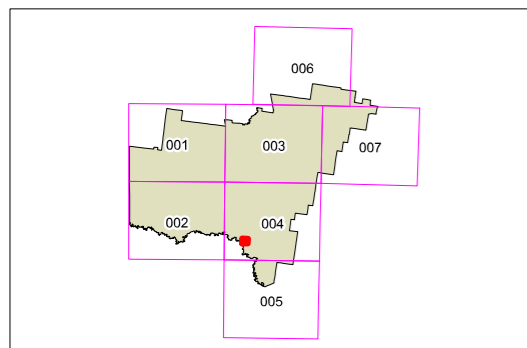
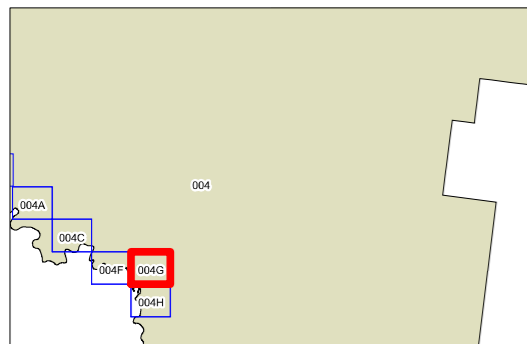
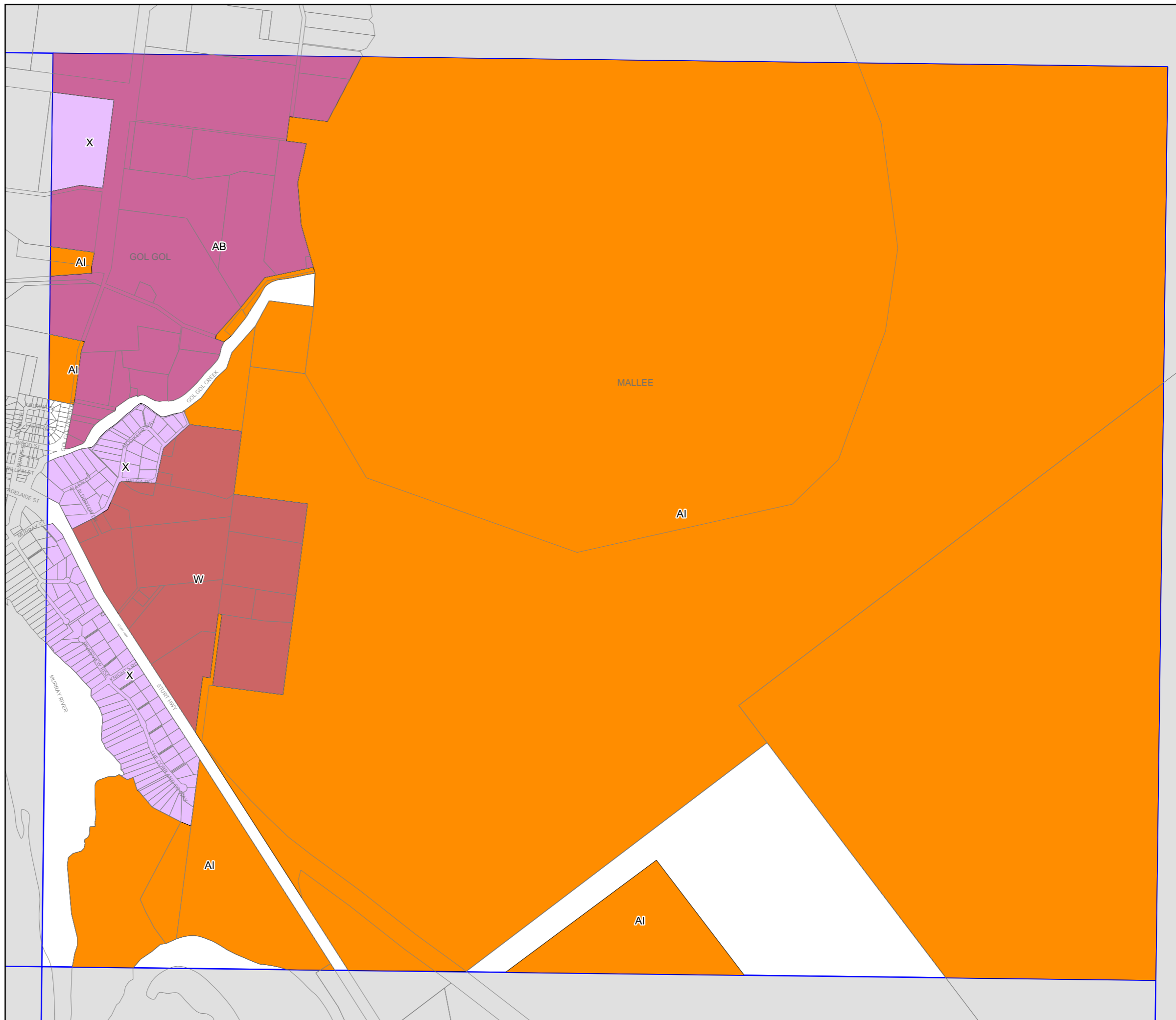
## Lot Size Map - Sheet LSZ\_004G

Minimum Lot Size (sq m)

- U 1000
- V 2000
- W 3000
- X 5000
- Z 2 ha
- AB 10 ha
- AI 10000 ha

### Cadastral

Base data 08/01/2010 © Land and Property Information (LPI)



Scale: 1:20,000 @ A3

Projection: GDA 1994  
MGA Zone 54

Map identification number:

8200\_COM\_LSZ\_004G\_020\_20140904