



Wentworth Local Environmental Plan 2011

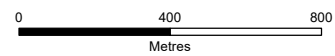
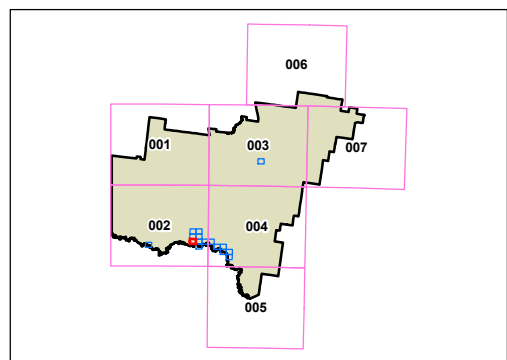
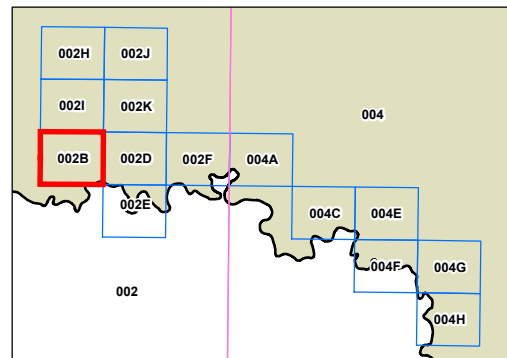
Land Zoning Map - Sheet LZN_002B

Zone

- B2** Local Centre
- B6** Enterprise Corridor
- C1** National Parks and Nature Reserves
- C2** Environmental Conservation
- C3** Environmental Management
- C4** Environmental Living
- IN1** General Industrial
- IN2** Light Industrial
- R5** Large Lot Residential
- RE1** Public Recreation
- RE2** Private Recreation
- RU1** Primary Production
- RU3** Forestry
- RU5** Village
- SP1** Special Activities
- SP2** Infrastructure
- SP3** Tourist
- W1** Natural Waterways
- W2** Recreational Waterways

Cadastre

Cadastre 31/08/2022 © Spatial Services



Projection: GDA 1994
MGA Zone 54

Scale: 1:20,000 @ A3

Map Identification Number: 8200_COM_LZN_002B_020_20220905

