



# Wentworth Local Environmental Plan 2011

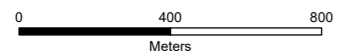
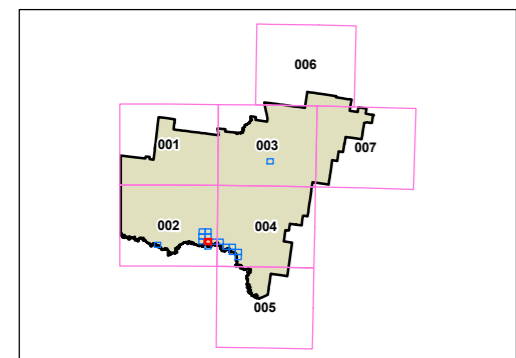
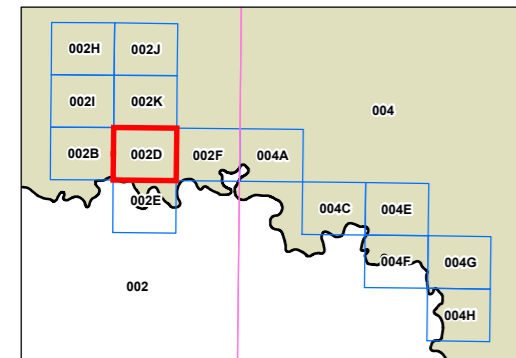
## Land Zoning Map - Sheet LZN\_002D

### Zone

- B2 Local Centre
- B6 Enterprise Corridor
- C1 National Parks and Nature Reserves
- C2 Environmental Conservation
- C3 Environmental Management
- C4 Environmental Living
- IN1 General Industrial
- IN2 Light Industrial
- R5 Large Lot Residential
- RE1 Public Recreation
- RE2 Private Recreation
- RU1 Primary Production
- RU3 Forestry
- RU4 Primary Production Small Lots
- RU5 Village
- SP1 Special Activities
- SP2 Infrastructure
- SP3 Tourist
- W1 Natural Waterways
- W2 Recreational Waterways

### Cadastre

Cadastre 14/09/2022 © Spatial Services



Scale: 1:20,000 @ A3

Projection: GDA 1994  
MGA Zone 54

Map Identification Number: 8200\_COM\_LZN\_002D\_020\_20220914

