



# Wentworth Local Environmental Plan 2011

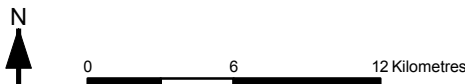
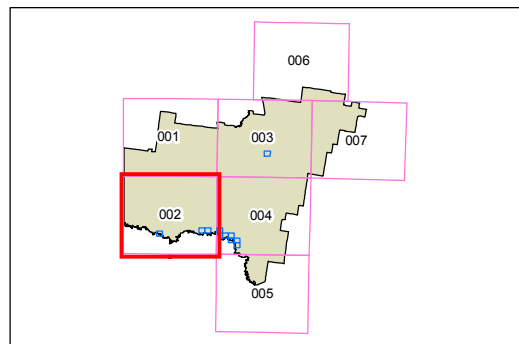
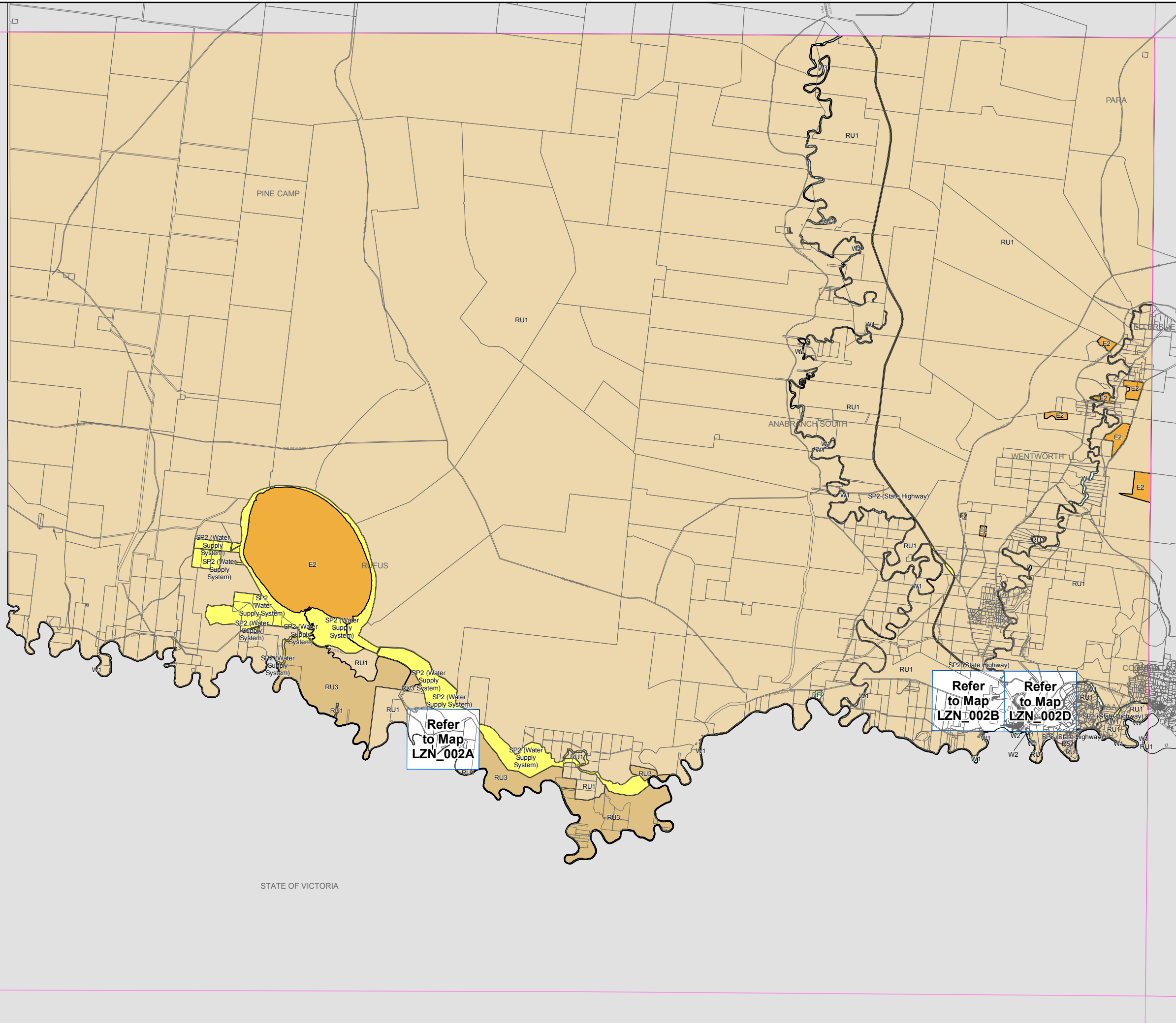
## Land Zoning Map - Sheet LZN\_002

### Zone

- B6 Enterprise Corridor
- E1 National Parks and Nature Reserves
- E2 Environmental Conservation
- E3 Environmental Management
- IN1 General Industrial
- IN2 Light Industrial
- R5 Large Lot Residential
- RE1 Public Recreation
- RE2 Private Recreation
- RU1 Primary Production
- RU3 Forestry
- RU5 Village
- SP1 Special Activities
- SP2 Infrastructure
- SP3 Tourist
- W1 Natural Waterways
- W2 Recreational Waterways

### Cadastral

Cadastral 08/12/2010 © Land and Property Information (LPI)



Projection: GDA 1994  
MGA Zone 54

Scale: 1:320,000 @ A3

Map identification number:

8200\_COM\_LZN\_002\_320\_20111202